

<input type="checkbox"/> National Wildlife Refuge Wildlife Management Area National Wildlife Range Waterfowl Production Area National Wildlife Facility	<input type="checkbox"/> National Fish Hatchery National Fish Facility
Abbreviations Used: NWR = national wildlife refuge NFH = national fish hatchery WMA = wildlife management area WPA = waterfowl production area	

You can click on the map to go to a specific location.

ANTIOCH DUNES NWR

c/o Don Edwards San Francisco Bay NWR Complex
P.O. Box 524
Newark, California 94560-0524

12/8/02
8:04:16 AM

(510) 792-0222

DIRECTIONS

The refuge includes two separate tracts of land, located along Wilbur Avenue and Fulton Shipyard Road, just west of the city of Antioch, California.

PRIMARY WILDLIFE

- Protects critical habitat for three endangered species: Lange's metalmark butterfly, Contra Costa wallflower, and Antioch Dunes evening primrose.
- Isolated dunes ecosystem with a unique assemblage of plants, insects, and reptiles.

HABITAT

- 55 acres of remnant and restored sand dunes along the San Joaquin River.

RECREATION AND EDUCATION

In order to protect the endangered species and their habitat, the refuge is closed to the public.

—

BEAR VALLEY NWR

see [Klamath Basin NWR Complex](#)

—

BITTER CREEK NWR

c/o Hopper Mountain NWR Complex
P.O. Box 5839
Ventura, California 93005
(805) 644-5185

PRIMARY WILDLIFE

Traditional feeding and roosting habitat for the California condor. Also provides habitat for the San Joaquin kit fox, golden eagle, Southern bald eagle, and American peregrine falcon.

HABITAT

13,656 acres consisting of 12,656 acres of annual grasslands and 1,000 acres of juniper and scrub oak with grass understory.

RECREATION AND EDUCATION

The refuge is closed to visitors, but it can be viewed from county roads. From Maricopa, take Highway 33 west to Klipstein Canyon Road. Klipstein Canyon Road traverses the refuge, ending at Cerro Noroeste Road. Turn right to return to Highway 33 or turn left following Cerro Noroeste Road to enjoy

a scenic overlook of the refuge and the San Joaquin Valley. Watch for free flying condors foraging or passing along the high ridgelines in route to other foraging and roosting areas.

SPECIAL NOTE

Currently one of the focal points for research activities toward recovery of the California condor.

—

BLUE RIDGE NWR

P.O. Box 670
Delano, California 93216
(805) 725-2767

PRIMARY WILDLIFE

Area is a traditional summer roosting site for the endangered California condor.

HABITAT

897 acres of rugged mountains, rock outcroppings, chaparral and coniferous trees.

RECREATION AND EDUCATION

The refuge is closed to public access due to the sensitivity of California condors and its isolation and difficulty in access.

SPECIAL NOTE

The refuge is managed as part of a Wildlife Habitat Area to maintain and improve habitat for the California condor through a cooperative agreement with the U.S. Forest Service, Bureau of Land Management, and California Department of Fish and Game.

—

BUTTE SINK NWR

c/o Sacramento NWR Complex
752 County Road 99W
Willows, California 95988
(530) 934-2801

SPECIAL NOTE

The Butte Sink NWR was established in 1980 as a wildlife sanctuary to protect wetlands for wintering waterfowl. This refuge is comprised of 733 acres.

NO PUBLIC USE

The U.S. Fish and Wildlife Service does not permit public use on this refuge.

—

BUTTE SINK WMA

c/o Sacramento NWR Complex
752 County Road 99W
Willows, California 95988

(530) 934-2801

SPECIAL NOTE

The Fish and Wildlife Service has acquired easements to protect habitat. Within the 18,000-acre management area, conservation easements have been purchased on 11,000 acres, requiring landowners to maintain wetland marshes and habitats on their property in perpetuity.

NO PUBLIC USE

The public is not permitted on this area as the Service did not acquire public use rights. This area was established primarily to protect wintering areas for waterfowl.

—

CALIFORNIA-NEVADA FISH HEALTH CENTER

24411 Coleman Hatchery Road
Anderson, CA 96007
(530)365-4271
(530)365-7150 (fax)

DIRECTIONS

Take the Anderson exit off I-5 to Deschutes Rd. where you will see Fish and Wildlife Service signs for the hatchery; travel 3 miles east and turn south on Ball's Ferry Road; travel 3 miles and turn east on Ash Creek Road; cross over the Sacramento River and turn right, going south, on Grover Road. The road to the hatchery entrance is about 2 miles on the left after a sharp "S" turn (across the Grover Ranch barn). The hatchery is 2 miles down the road on the right-hand side of the road. The laboratory is on the NW corner of the hatchery grounds in a converted residence.

PRIMARY FUNCTION

Diagnostic and inspection services for federal, tribal, and some state fish facilities in California and Nevada. Health and physiological monitoring research of salmonids.

RECREATION AND EDUCATION

The center is open Monday through Friday, 7:30 a.m. - 4:00 p.m. Please call ahead to arrange visits.

—

CASTLE ROCK NWR

c/o Humboldt Bay NWR
1020 Ranch Road
Loleta, California 95551
(707) 733-5406
See also Humboldt Bay NWR

DIRECTIONS

Castle Rock is an island located a half mile offshore of Crescent City, California. The refuge is not open to public access.

PRIMARY WILDLIFE

- Established in 1981 to protect an important migration staging area of the threatened Aleutian Canada goose. Over 21,000 Aleutian Canada geese roost on the island, flying off at dawn to feed in adjacent agricultural lands.
- Second largest seabird breeding colony in California.
- Haul-out for a variety of marine mammals, including California sea lion, Stellar sea lion and northern elephant seal.

HABITAT

A 14-acre offshore rock with steep cliffs and sparse vegetation.

RECREATION AND EDUCATION

Castle Rock is not open to the public. Wildlife can be observed from the mainland shore.



CLEAR LAKE NWR

c/o Klamath Basin NWR Complex
Route 1, Box 74
Tulelake, California 96134
(530) 667-2231

DIRECTIONS

Located about 15 miles southeast of Tulelake, California. Turn east off Highway 139, 23 miles south of Tulelake, then drive 9 miles northeast on Clear Lake Reservoir Road. Access to the north side of the refuge is from Kowoloski Road, 4 miles south of Malin, Oregon. Roads are impassable during wet weather.

PRIMARY WILDLIFE

- White pelicans, cormorants, and other colonial nesting birds nest on small islands.
- Pronghorn antelope and sage grouse live in the dry grasslands.

HABITAT

The 33,440-acre refuge includes a 23,770-acre lake surrounded by dry grasslands.

RECREATION AND EDUCATION

- Refuge closed to visitor access from spring through fall to protect nesting colonial and upland birds from disturbance
- Wildlife observation, study, and photography
- Waterfowl hunting
- Antelope hunting

SPECIAL NOTES

- The lake is regulated by a Bureau of Reclamation dam to provide irrigation water to the Tulelake area.
- Contact Klamath Basin NWRs for public use regulations.



COACHELLA VALLEY NWR

c/o Sonny Bono Salton Sea NWR Complex
906 West Sinclair Road
Calipatria, California 92233-9744
(760) 348-5278

DIRECTIONS

From Palm Springs follow Ramon Road approximately 10 miles, then north on Palm Canyon Drive for approximately 1 mile to preserve visitor station. From Indio go west on Interstate 10, take Washington exit, follow Washington approximately 2 miles to Palm Canyon Drive, follow signs to visitor station.

PRIMARY WILDLIFE

Threatened Coachella Valley fringe-toed lizard and flat-tailed horned lizard (candidate species for federal listing).

HABITAT

13,000 acres consisting of palm oasis woodlands, perennial desert pools, and blow-sand habitat.

RECREATION AND EDUCATION

- Wildlife observation, study and photography
- Horseback riding limited to specified trails
- Hiking along designated trails

SPECIAL NOTE

The area has the state's second largest grove of native fan palms and also has the Coachella milk-vetch, a species of special concern.

—

COLEMAN NFH

24411 Coleman Fish Hatchery Road
Anderson, California 96007
(530) 365-8622

DIRECTIONS

The hatchery is located beside Battle Creek, about 11 miles southeast of Anderson, California. Turn east off Interstate 5 at Deschutes Road, then drive 2 miles, turn right onto Balls Ferry Road, drive 3 miles, turn left on A-17, drive 1 mile to Balls Ferry Bridge on Sacramento River, turn right, drive 1-1/2 miles then turn left at the next road and drive to the station entrance sign.

PRIMARY FISH

- Chinook salmon and steelhead which migrate up the Sacramento River from the Pacific Ocean.
- 20 million chinook salmon and about 600,000 steelhead are reared annually.

RECREATION AND EDUCATION

The hatchery is open daily from 7:30 a.m. to dusk

COLUSA NWR


c/o Sacramento NWR
752 County Road 99W
Willows, California 95988
(530) 934-2801

DIRECTIONS

From Colusa, drive a half mile west on Highway 20 to refuge entrance.

PRIMARY WILDLIFE

- Waterfowl present September through March. Peak populations occur during December and January.
- Numerous birds and mammals present year round.



WHITE PELICANS
-D. BOONE

HABITAT

4,040 acres comprised of seasonal marsh, permanent ponds, watergrass, and uplands.

RECREATION AND EDUCATION

- Wildlife observation and photography
- 3-mile graveled automobile tour meanders through freshwater wetlands.
- 1-mile Discovery Walk offers a place to stroll along a dense riparian slough and a marsh.
- Self-guiding autotour and walking trail open sunrise to sunset, year round
- Interpretive panels and pamphlets at kiosk
- Waterfowl and pheasant hunting

DELEVAN NWR

c/o Sacramento NWR Complex
752 Country Road 99W
Willows, California 95988
(530) 934-2801

DIRECTIONS

Exit Maxwell Rd. off Interstate 5 approximately 9 miles north of Williams. Continue east to Four Mile Rd. which parallels the west refuge boundary.

PRIMARY WILDLIFE

- Waterfowl present from September through March. Hundreds of thousands of ducks and geese from November through January.
- Numerous birds and mammals present year round.

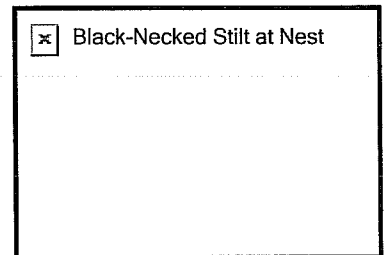
HABITAT

5,634 acres comprised of seasonal marsh, permanent ponds, watergrass, and uplands.

RECREATION AND EDUCATION

- Wildlife observation, study, and photography from perimeter roads
- Waterfowl and pheasant hunting

DON EDWARD SAN FRANCISCO BAY NWR COMPLEX (Antioch Dunes, Castle Rock, Don Edwards San Francisco Bay, Ellicott Slough, Farallon, Marin Islands, Salinas River, and San Pablo Bay NWRs)



*BLACK-NECKED STILT AT NEST
-THOMAS ROUNDTREE*

Mailing address:

P.O. Box 524

Newark, California 94560-0524

(510) 792-0222


DON EDWARDS SAN FRANCISCO BAY NWR

1 Marshlands Road (across from the old Dumbarton Bridge toll plaza)

Fremont, California

(510) 792-0222, Visitor Center and Refuge headquarters

(408) 262-5513, Environmental Education Center



*CALIFORNIA CLAPPER RAIL
-MIKE BOYLAN*

DIRECTIONS

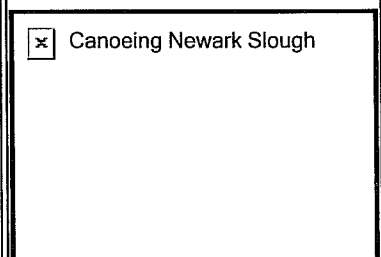
The visitor center and refuge headquarters are located near the Dumbarton Bridge toll plaza. Take the Thornton Avenue exit from Highway 84 and follow the signs. The Environmental Education Center is located in the Alviso District of San Jose; from Highway 237, go north on Zanker Road, then west on Grand Boulevard.

PRIMARY WILDLIFE

-

Five endangered species: California brown pelican, California clapper rail, California least tern, peregrine falcon, and salt marsh harvest mouse.

- Migratory waterfowl and shorebirds.
- Harbor seals.
- Saltwater fishes including striped bass, surfperch, sturgeon, starry flounder, leopard shark, topsmelt, and anchovy.



HABITAT

More than 18,000 acres of estuarine habitat, including uplands, open water, mudflats, salt ponds, and salt marshes.

*CANOEING NEWARK SLOUGH
-DON WEDEN*

RECREATION AND EDUCATION

- Visitor Center in Fremont and Environmental Education Center in Alviso provide interpretive programs, bookstore, educational programs, and special events
- Wildlife observation, study, and photography
- Hiking and biking trails
- Fishing from piers and shore
- Waterfowl hunting
- Volunteer program
- Quarterly newsletter
- San Francisco Bay Wildlife Society, a nonprofit cooperative association.

☒ Salt Marsh Harvest Mouse

*SALT MARSH HARVEST MOUSE
-SHELLHAMMER*

Visit the [Don Edwards San Francisco Bay NWR website](#)

ELLICOTT SLOUGH NWR

c/o Don Edwards San Francisco Bay NWR Complex
P.O. Box 524
Newark, California 94560-0524
(510) 792-0222

DIRECTIONS

Located 4 miles west of Watsonville on San Andreas Road.

PRIMARY WILDLIFE

The refuge and adjacent State of California Ecological Reserve were established to preserve the habitat of the endangered Santa Cruz long-toed salamander.

HABITAT

- 139 acres of coastal uplands.
- Adjacent Ecological Reserve contains a vernal pond.

RECREATION AND EDUCATION

Refuge closed to public access

FARALLON NWR

c/o Don Edwards San Francisco Bay NWR Complex
P.O. Box 524
Newark, California 94560-0524
(510) 792-0222

☒ Pigeon Guillemots

PIGEON GUILLEMOTS
-JEFF FOOTE

DIRECTIONS

Islands located approximately 30 miles offshore of San Francisco in the Pacific Ocean. The refuge is not open to public access.

PRIMARY WILDLIFE

- Largest seabird breeding colony on the Pacific coast south of Alaska, hosting more than 300,000 birds each summer. Breeding species include western gull, Cassin's auklet, rhinoceros auklet, common murre, Brandt's cormorant, double-crested cormorant, pelagic cormorant, pigeon guillemot, ashy storm petrel, Leach's storm petrel, tufted puffin, and American black oystercatcher.
- Stellar sea lions and northern elephant seals breed and pup on the South Farallon Islands.
- California sea lions, harbor seals and northern fur seals haul out on the islands.

☒ Herring Gull

HERRING GULL
-CARLOS ALFARO

HABITAT

211 acres of rocky islands.

RECREATION AND EDUCATION

- Although the refuge is closed to public access, wildlife can be observed, studied and photographed at a distance from boats.
- Whale watching and saltwater fishing in nearby waters.
- One-day educational boat trips conducted June-November by the Oceanic Society, (415) 474-3385, bring passengers very close to the islands. Marine mammals are easily seen in the surf or hauled out on the Islands, and most of the refuge's nesting seabirds can be viewed in the proper season. Many trips also encounter whales, dolphins, or porpoises.

☒ Elephant Seals

ELEPHANT SEALS
-W.E. TOWNSEND

GRASSLANDS WMA

c/o San Luis NWR Complex
947 West Pacheco Blvd., Suite C

P.O. Box 2176
Los Banos, California 93635
(209) 826-3508

SPECIAL NOTE

The U.S. Fish and Wildlife Service's primary objective for the Grasslands Wildlife Management Area is to protect wetland habitat. Through the use of one-time payments of Duck Stamp Act funds, private landowners have agreed to perpetually maintain the wetlands and associated upland habitat. The current size of this management area is 85,000 acres, with over 63,000 acres permanently protected via conservation agreements.

NO PUBLIC USE

The public is not permitted on this area as the Service did not acquire public use rights. This area was established primarily to protect wintering waterfowl. There are several county roads (especially Santa Fe Grade) that provide public vehicular access through these wildlife-rich marshlands.

—

HOPPER MOUNTAIN NWR

2493-A Portola Road
P.O. Box 5839
Ventura, California 93005
(805) 644-5185

PRIMARY WILDLIFE

Area is a traditional feeding site for the endangered California condor. Condors used the area frequently from October through May. A variety of other birds occur during migration and year round.

HABITAT

1,871 acres of rugged mountains, rock outcroppings, chaparral, hardwood groves, stands of big-cone Douglas fir and open grasslands.

RECREATION AND EDUCATION

Public use is severely limited because of the sensitive situation of the California condor. The U.S. Forest Service maintains two observation points in the Los Padres National Forest.

—

HUMBOLDT BAY NWR

1020 Ranch Road
Loleta, California 95551
(707) 733-5406

DIRECTIONS

Humboldt Bay Refuge is adjacent to Highway 101, near the cities of Arcata and Eureka, California. Wildlife-oriented recreational opportunities are available in the South Humboldt Bay portion of the refuge. Take the Hookton Road exit from Highway 101 at the south end of the Bay. To the Hookton Slough trailhead, drive 1.2 miles west on Hookton Road; the parking area is on the north side of Hookton Road. To the Refuge office and Salmon Creek Unit: southbound traffic, turn right at the end of the off ramp, then immediately left onto Ranch Road; northbound traffic, take the overpass, turn right

onto Ranch Road.

PRIMARY WILDLIFE

- Important staging area (especially spring) for the Pacific black brant and other migratory waterfowl.
- Migration staging area and wintering area for shorebirds; in winter, it is not unusual for over 100,000 birds to use the Bay as a feeding or resting site.

HABITAT

Humboldt Bay contains the largest remaining eelgrass beds south of Willapa Bay in Washington. These also make the Bay an important spawning, nursery, and feeding area for fish and other marine life. The refuge exists primarily to protect and enhance wetland habitats for migratory waterbirds using the Bay, especially black brant. The Lanphere Dunes Unit protects endangered and rare plants within rare dune plant communities, the Humboldt Bay wallflower and beach layia.

RECREATION AND EDUCATION

- Wildlife observation
- Waterfowl hunting
- The refuge has two interpretive trails: 3-mile Hookton Slough Trail open daily, and 1.75-mile Shorebird Loop Trail open seasonally.
- Peak viewing season is September through April.
- Guided walks on the Lanphere Dunes Unit on the first and third Saturdays of each month.
-



KERN NWR COMPLEX (Kern, and Pixley NWRs)

P.O. Box 670
Delano, California 93216
(661) 725-2767

KERN NWR

DIRECTIONS

From Interstate 5, take Highway 46 east 5 miles to Corcoran Road and turn north. Drive 10.6 miles to the refuge at the intersection of Corcoran Road and Garces Highway. From Highway 99: At Delano, exit Highway 99 at Highway 155 exit. Turn south on 155, which is Garces Highway. Travel 19 miles west on Garces Highway to the refuge at the intersection of Corcoran Road and Garces Highway.

PRIMARY WILDLIFE

- Wintering area for migratory waterfowl, shorebirds, marsh, and waterbirds in the southern San Joaquin Valley.
- Refuge also provides habitat for the endangered San Joaquin kit fox, Tipton kangaroo rat, and

blunt-nosed leopard lizard.

HABITAT

The refuge is located in the historic Tulare Lake Basin. One hundred years ago, this area was covered by an inland lake and wetland complex totaling over 625,000 acres. The refuge is one of the few remaining wetlands left in the area; 10,618 acres which include natural valley grasslands and developed marsh.

RECREATION AND EDUCATION

- Wildlife observation, study, and photography; best times are November through April.
- 6.5-mile self-guided auto tour open daily except during waterfowl hunting season.
- Waterfowl hunting (October through January)

SPECIAL NOTE

Marsh habitat acreage varies from year to year because of limited water supply.

—

KLAMATH BASIN NWR COMPLEX (Bear Valley, Clear Lake, Tule Lake, Lower Klamath, Upper Klamath, and Klamath Marsh NWRs)

Hill Road, Route 1, Box 74
Tulelake, California 96134
(530) 667-2231

Visit the [Klamath Basin NWR Complex website](#)

—

KLAMATH MARSH NWR

See [Oregon](#)

—

LIVINGSTON STONE NFH

16349 Shasta Dam Blvd.
Shasta Lake, California 96019
(530) 275-0549

DIRECTIONS


Located at the base of Shasta Dam. Take the Shasta Dam Blvd. exit from I-5 north of Redding and proceed west for about 8 miles to the dam.

PRIMARY FISH

Endangered Sacramento River winter chinook salmon. This is the only national fish hatchery in the Pacific Region to raise an endangered species.

RECREATION AND EDUCATION

Currently closed to public access. The Bureau of Reclamation has a display on the hatchery in the Shasta Dam Visitor Center. Tours of the dam begin at the visitor center and the hatchery is described during the tour.



LOWER KLAMATH NWR

c/o Klamath Basin NWR Complex

Hill Road, Route 1, Box 74

Tulelake, California 96134

(530) 667-2231

See Oregon for Upper Klamath NWR

DIRECTIONS

Located on the California-Oregon border 24 miles south of Klamath Falls, Oregon. This refuge has several entrances. Write for map.

PRIMARY WILDLIFE

- Peak of nearly 1 million waterfowl use the combined areas of Lower Klamath and Tule Lake during fall migration.
- Major waterfowl production area. Predominant nesting species include gadwall, mallard, cinnamon teal, pintail, ruddy ducks and Canada geese.
- Large summer populations of white pelicans, cormorants, herons, egrets, terns, white-faced ibis, grebes, gulls, avocets, black-necked stilts and killdeer.
- Largest wintering concentration of bald eagles (500+) in the lower 48 States uses the combined area of Lower Klamath and Tule Lake as daily feeding grounds.

HABITAT

The nation's first waterfowl refuge; 53,598 acres of water, marsh, agricultural crops and uplands.


RECREATION AND EDUCATION

- Wildlife observation, study, and photography
- 10-mile gravel auto tour route gives access to the heart of the refuge
- Waterfowl hunting
- Pheasant hunting

SPECIAL NOTE

Refuge farming permittees annually plant approximately 3,500 acres of grain. A third of the crop is left standing as a wildlife food supply.

Visit the [Klamath Basin NWR Complex website](#)



MARIN ISLANDS NWR

c/o San Pablo Bay National Wildlife Refuge

P.O. Box 2012

Mare Island, CA 94592-0012

Phone: (707) 562-3000

DIRECTIONS

Located in San Pablo Bay off the coast of San Rafael.

PRIMARY WILDLIFE

West Marin Island, rising 85 feet above the bay waters, supports the largest heron and egret rookery in the San Francisco Bay area. Sheltered covers and shallow mudflats support wintering populations of diving ducks and feeding sites for the fledged herons and egrets.


HABITAT

340 acres: the islands form the core of the refuge with surrounding submerged tidelands.

RECREATION AND EDUCATION

The refuge is closed to the public for safety purposes.

See [San Pablo Bay NWR Complex](#)



MERCED NWR

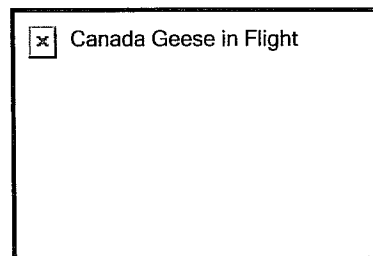
c/o San Luis NWR Complex

947 West Pacheco Blvd., Suite C

P.O. Box 2176

Los Banos, California 93635

(209) 826-3508



CACKLING CANADA GEESE IN FLIGHT
-GARY ZAHM

DIRECTIONS


Drive 8 miles south of Merced on State Highway 59, then 8 miles west on Sandy Mush Road.

PRIMARY WILDLIFE

- Large wintering populations of pintails, green-winged teal, shovelers, mallards, gadwalls, four species of geese, plus sandhill cranes.
- Fall and spring migrants include phalaropes, yellowlegs, dowitchers, sandpipers, long-billed curlews, black-bellied plovers

and white-faced ibis.

- Summer residents include nesting mallards, gadwalls, cinnamon teal, avocets, black-necked stilts, American bitterns, and several species of herons and egrets.
- Ring-necked pheasants are common.



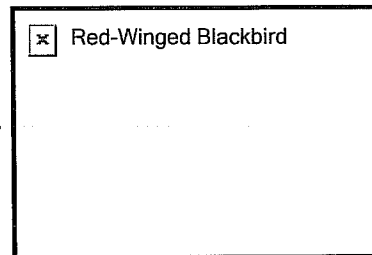
GREEN-WINGED TEAL IN FLIGHT
-GARY ZAHM

HABITAT


7,035 acres of native grasslands, agricultural fields, and wetlands provide the primary wintering area for the largest flock of lesser sandhill cranes and Ross' geese in the Pacific Flyway, as well as important habitat for northern pintails, cackling Canada geese, and a wide variety of shorebirds.

RECREATION AND EDUCATION

- Wildlife observation, study, and photography
- Waterfowl hunting
- Pheasant hunting

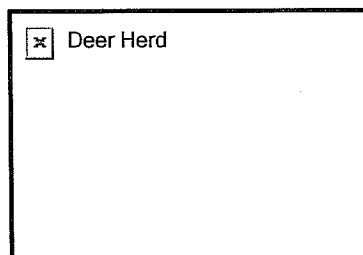


RED-WINGED BLACKBIRD
-GARY ZAHM



MODOC NWR

P.O. Box 1610
Alturas, California 96101
(530) 233-3572




DEER HERD
-WILLIAM RADKE

DIRECTIONS

The refuge is approximately 2-1/2 miles southeast of Alturas. Signs located at south end of town.

PRIMARY WILDLIFE

- Large concentrations of waterfowl, including Canada geese, mallards, cinnamon teal, wigeon, and pintails.
- Tundra swans stop during their migrations.
- Sandhill cranes nest on the refuge.
- White pelicans are seen throughout the summer.
- Mule deer and pronghorn antelope are present.



PRONGHORN HERD
-WILLIAM RADKE


HABITAT

Habitat consists of 6,283 acres of ponds, irrigated meadows, natural floodplains, marsh communities, cereal grain croplands, sagebrush/juniper uplands at an elevation of 4,400 feet. This habitat is modified

by being geographically located on the western edge of the Great Basin desert with a resulting severe climate. Cold, wet winters and cool dry summers are the rule.

RECREATION AND EDUCATION

- Wildlife observation, study, and photography
- Driving and hiking tour loops available year around
- Observation blinds accessible for wheel chairs
- Wildlife observation overlook on Highway 395
- Boat launch
- Waterfowl hunting
- Fishing



TEAL POND
-WILLIAM RADKE

SPECIAL NOTE

Office is open from 8:00 a.m. to 4:30 p.m., Monday through Friday.

Visit the [Modoc NWR](#) website

—

NORTH CENTRAL VALLEY WMA

see [Sacramento NWR Complex](#)

—

PIXLEY NWR

c/o Kern NWR Complex
P.O. Box 670
Delano, California 93216
(661) 725-2767

PRIMARY WILDLIFE

- Refuge provides habitat for the endangered San Joaquin kit fox, Tipton kangaroo rat, and blunt-nosed leopard lizard.
- Wintering area for migratory waterfowl.

HABITAT

6,192 acres of native valley grasslands and developed marsh habitat in the former Tulare Basin..

RECREATION AND EDUCATION

- Refuge visitation by special arrangement only.

—

RED BLUFF DIVERSION DAM SALMON VIEWING PLAZA

Sale Lane
Red Bluff, California 96080
(530) 979-3043

DIRECTIONS

Located on the east bank of the Sacramento River downstream from Red Bluff. The salmon viewing plaza can be reached by going east from Interstate 5 on Antelope Boulevard (Highway 36) to Sale Lane. Turn right (south) on Sale Lane at McDonalds and go 2-1/4 miles to the salmon viewing plaza.

PRIMARY WILDLIFE

- Salmon, steelhead, and other nongame fish

RECREATION AND EDUCATION

- TV viewing of salmon may best be observed from August through mid-September from 8:00 a.m. to 6:00 p.m.
- Operation of the fish trap varies daily depending upon the number of fish, available mid-May through mid-September, Monday through Friday.
- The recreational area is normally open year round with limited camping available (for more information 530-824-5196).
- 24-hour updates on the fish counts at the dam are available by calling 530-527-1408 from mid-May through mid-September.
- Picnic sites, boat launching ramps and restrooms are provided by the U.S. Forest Service Recreation Area.

SPECIAL NOTE

The salmon viewing plaza is open daily from April through November from 6:00 a.m. to 8:00 p.m.

—

SACRAMENTO NWR COMPLEX (Butte Sink, Colusa, Delevan, Sacramento, Sacramento River, and Sutter NWRs; and Butte Sink, North Central Valley, and Willow Creek-Lurline WMA)

752 County Road 99W
Willows, California 95988
(530) 934-2801

SACRAMENTO NWR

752 County Road 99W
Willows, California 95988
(530) 934-2801

DIRECTIONS

Traveling north, headquarters and visitor center are 20 miles north of Williams. Exit Norman Road off

Interstate 5. Refuge entrance is 1-1/2 miles north of the Norman-Princeton interchange. Traveling south on Interstate 5, exit County Road 57 go approximately 6 miles south on the frontage road to the entrance.

PRIMARY WILDLIFE

- Waterfowl present from September through March. Hundreds of thousands of geese and ducks from November to January.
- Numerous birds and mammals present year round.

HABITAT

10,783 acres of seasonal marsh, permanent ponds, watergrass, and uplands.

RECREATION AND EDUCATION

- Wildlife observation, study, and photography
- Self-guided auto tour and walking trail open sunrise to sunset year round
- Multi-level viewing platform gives panoramic view of the Sacramento Valley and wildlife viewing among the treetops
- Slide presentations, wildlife exhibit, and interpretive panels at visitor center
- Waterfowl and pheasant hunting in designated areas
- Volunteer program

SPECIAL NOTES

- For a recorded message providing current waterfowl populations and public use information, call (530) 934-7774
- Refuge entrance fee
- Visit the [Sacramento NWR Complex website](#)

SACRAMENTO RIVER NWR

c/o Sacramento NWR Complex
752 County Road 99W
Willows, California 95988
(530) 934-2801

DIRECTIONS

From Gridley, exit Highway 162 off Highway 99E. Travel east to Road Z. Turn north and travel approximately 11 miles to the refuge entrance. From Chico, follow signs through Dayton. Exit Ord Ferry Road south on Seven Mile Lane. Travel approximately 3 miles to the refuge entrance.

PRIMARY WILDLIFE

Pintail, green-winged teal, mallard, gadwall, and shovelers ducks, sandhill crane, bald eagle, peregrine falcon, yellow-rumped warbler, white-crowned sparrow, black-necked stilt, and American avocet. Riparian habitat along the Sacramento River is critically important for fish, migratory birds, plants, and the natural system of the river itself.

HABITAT

Riparian habitat along the Sacramento River. Large-scale riparian habitat restoration is ongoing; 85% of the riparian habitat in the Sacramento Valley has been lost.

RECREATION AND EDUCATION

- Wildlife observation and nature photography on the Llano Seco Unit
- Two multi-level platforms provide panoramic views of the Sacramento Valley and wildlife
- 2/3-mile walk, connecting the two platforms, offers stroll through the marsh
- Interpretive exhibits
- Wildlife observation is best during mid-November through January.

—

SALINAS RIVER NWR

c/o Don Edwards San Francisco Bay NWR Complex
P.O. Box 524
Newark, California 94560-0524
(510) 792-0222

DIRECTIONS

The refuge is located 11 miles north of Monterey at the confluence of the Salinas River and Monterey Bay. Take the Del Monte Avenue exit from Highway 1 and drive 3/4 mile west to the parking lot.

PRIMARY WILDLIFE

- Threatened and endangered species, including California brown pelican, Smith's blue butterfly, western snowy plover, and peregrine falcon.
- Resting and feeding area for waterfowl, shorebirds, and other water birds.

HABITAT

367 acres of diverse habitats including ocean, beach, dunes, grassland, river, lagoon, and salt marsh.

RECREATION AND EDUCATION

- Wildlife and wildflower observation, study, and photography
- Surf fishing for striped bass, starry flounder, sand sole, surfperch, steelhead, jacksmelt, and small sharks
- Waterfowl, small game, and migratory bird hunting
- Hiking trails

—

SAN DIEGO NWR COMPLEX (San Diego, Seal Beach, Sweetwater Marsh, and Tijuana Slough NWRs)

2736 Loker Ave. West, Suite A
Carlsbad, California 92008
(760) 930-0168

SAN DIEGO NWR

13910 Lyons Valley Road, Suite R
Jamul, California 91935
(619) 669-7295

DIRECTIONS

From Interstate 805, Interstate 15, or Interstate 5, go east (inland) on State Route 94 (Martin Luther King Jr. Freeway, later becoming Campo Rd.) towards Campo. Turn left on Lyons Valley Rd. and go approximately 1/4 mile. The office is located on the left side of Lyons Valley Rd. in a small business complex.

PRIMARY WILDLIFE


The refuge provides habitat for the threatened coastal California gnatcatcher, endangered least Bell's vireo, endangered southwestern willow flycatcher, endangered Quino checkerspot butterfly, endangered arroyo southwestern toad, and endangered California red-legged frog. The vernal pools provide habitat for 6 federally listed species including San Diego mesa mint, San Diego button celery, California Orcutt grass, Otay mesa mint, Riverside fairy shrimp, and San Diego fairy shrimp.

HABITAT

4,224 acres of mainly coastal sage scrub, chaparral, riparian woodland, oak woodland, native grasslands, and vernal pools.

RECREATION AND EDUCATION

Not open to public use.



SAN JOAQUIN RIVER NWR

c/o San Luis NWR Complex
947 West Pacheco Blvd., Suite C
P.O. Box 2176
Los Banos, California 93635
(209) 826-3508

DIRECTIONS

Located approximately 10 miles west of Modesto on Highway 132 at San Joaquin River.

PRIMARY WILDLIFE

- Aleutian Canada geese, traditional wintering area for virtually the entire population
- Ducks, sandhill cranes, migratory nongame songbirds
- Colonial nesting birds

HABITAT

Of the 10,295 acres originally proposed for acquisition, over 2,850 acres have been purchased. The refuge is within the historic floodplain of the confluences of the San Joaquin, Stanislaus, and Tuolumne rivers. Refuge lands consist of oak-cottonwood-willow riparian forest, pastures, agricultural fields, and wetlands.

RECREATION AND EDUCATION

Closed to public use.

SAN LUIS NWR COMPLEX (Merced, San Joaquin River, and San Luis NWRs and Grasslands WMA)

940 West Pacheco Boulevard, Suite C
P.O. Box 2176
Los Banos, California 93635
(209) 826-3508

☒ Tule Elk Bull

TULE ELK BULL
-GARY ZAHM

Visit the [San Luis NWR Complex](#) website

SAN LUIS NWR

DIRECTIONS

From Los Banos, take County Road J-14 (North Mercy Springs Road) north 8 miles, then northeast 2 miles on Wolfsen Road to the refuge.

PRIMARY WILDLIFE

- Large wintering populations of mallards, green-winged teal, pintails, shovelers, snow geese, and sandhill cranes.
- Fall and spring migrants include phalaropes, yellowlegs, dowitchers, sandpipers, long-billed curlews, white-faced ibis, and Virginia and Sora rails. Summer residents include nesting mallards, gadwalls, cinnamon teal, avocets, black-necked stilts, American bitterns, and several species of herons and egrets. Large population of nesting hawks and owls.
- The endangered San Joaquin kit fox and the unique tule elk have been reestablished.
- Catfish, striped bass, crappie, and other warmwater fishes.

☒ Cinnamon Teal Hen and Brood

CINNAMON TEAL HEN AND BROOD
-GARY ZAHM

☒ Landscape-Marsh at Sunset

LANDSCAPE-MARSH AT SUNSET-GARY ZAHM

HABITAT

7,340 acres of intensively managed

wetlands, native grass uplands and riparian habitat. The tree-lined Salt Slough and the meandering San Joaquin River nearly enclose the lush grasslands of this refuge. Canals and water control structures take advantage of the natural topography to produce marsh plants/seeds required by the wintering waterfowl populations.

—

SAN PABLO BAY NWR

P.O. Box 2012

Mare Island, CA 94592-0012

Phone: (707)562-3000

DIRECTIONS

The refuge is located along the northern edge of San Pablo Bay between Vallejo and the Petaluma River. The entrance to Lower Tubbs Island is located adjacent to Highway 37 approximately half a mile east of the Highway 121/37 intersection in Sonoma County. Visitors should call for current directions to the refuge office on Mare Island.

PRIMARY WILDLIFE

- Primary wintering area for the Pacific Flyway canvasback population.
- Migration staging area and wintering area for a variety of waterfowl, shorebirds, and other water birds.
- Endangered species using the area include California brown pelican, California clapper rail, and salt marsh harvest mouse.
- Saltwater fishes include striped bass, surfperch, sturgeon, starry flounder, leopard shark, topsmelt, and anchovy.
- Species of concern include the California black rail, San Pablo song sparrow, and Suisun shrew.

HABITAT

Over 13,190 acres of estuarine habitat including uplands, open bay, salt marshes, mudflats, and freshwater wetlands.

RECREATION AND EDUCATION

- Wildlife observation, study, and photography
- Occasional interpretive tours
- Lower Tubbs Island Trail; trails along edge of bay
- Saltwater fishing
- Waterfowl and pheasant hunting
- Environmental education program: "In the Marsh at Mare Island"
- Wildlife viewing is best from October - April
-

—

SEAL BEACH NWR

P.O. Box 815

Seal Beach, California 90740-0815

(562) 598-1024

see also San Diego NWR Complex

DIRECTIONS

Refuge is within the U.S. Naval Weapons Station, Seal Beach, California.

PRIMARY WILDLIFE

- The endangered light-footed clapper rail, California least tern, and brown pelican.
- Waterfowl, shore and wading birds also use the area.

HABITAT

911 acres of salt marsh, tidal wetlands and small area of coastal uplands.

RECREATION AND EDUCATION

Public use is severely restricted because of the presence of endangered species and U.S. Navy security regulations. Monthly public tours of the refuge and nature center are offered. Please call the refuge office for reservations.

SPECIAL NOTE


Located along the heavily urbanized Orange County coast, the refuge was established to preserve one of the largest remaining salt marshes in Southern California.

SONNY BONO SALTON SEA NWR COMPLEX (Sonny Bono Salton Sea and Coachella Valley NWRs)

906 West Sinclair Road

Calipatria, California 92233-9744

(760) 348-5278



SHOREBIRDS
-GARY KRAMER

DIRECTIONS

From Calipatria go north 5 miles on Highway 111, then left (west) on Sinclair Road 6 miles to refuge headquarters.

PRIMARY WILDLIFE

- Wintering area for waterfowl and other water birds. Peak populations in December and January.
- Endangered species include Yuma clapper rail and peregrine falcon.

HABITAT

35,484 acres of salt marsh and open water; 2,000 acres of pasture and freshwater marsh.

 Pintail Pair


PINTAIL PAIR-GARY KRAMER

RECREATION AND EDUCATION

- Wildlife observation, study, and photography
- Waterfowl hunting

SPECIAL NOTES

- This is one of the lowest places in the United States, about 228 feet below sea level. Most of the refuge has been inundated by the rising waters of the Salton Sea.
- Tropical marine birds occur accidentally in mid- and late summer.
- Visitors should be prepared for extremely hot weather during summer months.
- Hiking trail, picnic area open sunrise to sunset all days.
- Office hours are 7:00 a.m. to 3:30 p.m., Monday through Friday.

 Wood Storks

*WOOD STORKS
-GARY KRAMER*

Visit the [Sonny Bono Salton Sea NWR website](#)

STONE LAKES NWR

2233 Watt Avenue, Suite 230
Jamaica Plaza
Sacramento, California 95825-0509
(916) 979-2085

DIRECTIONS

Take Interstate 5 south from Sacramento approximately 20 miles to the Elk Grove exit. Turn right at the stop sign after exiting and meet at the gate for special events and guided tours.

PRIMARY WILDLIFE

- Migratory waterbirds
- Colonial-nesting double-crested cormorants, great-blue herons and great egrets
- Warm water fishery
- Endangered, threatened and special-status species: valley elderberry longhorn beetle, giant garter snake, vernal pool tadpole and fairy shrimps, Sacramento splittail, western pond turtle, American

peregrine falcon, bald eagle

HABITAT

Nearly 1,000 acres of both seasonal and permanent wetlands, riparian forest, and grasslands, as well as some of the last remaining fresh water lakes in the Central Valley., attracting a wide variety of wildlife.

RECREATION AND EDUCATION

Public access is limited to one Saturday per month, followed by an "open touring" Sunday, plus special events. Contact refuge office for schedule.

—

SUTTER NWR

c/o Sacramento NWR Complex
752 Road 99W
Willows, California 95988
(530) 934-2801

DIRECTIONS

From Yuba City, drive west on Highway 20 to George Washington Boulevard, turn south to Oswald Road. Turn west onto Hughes Road which bisects the refuge.

PRIMARY WILDLIFE

- Waterfowl present September through April. Peak populations occur during February and March.
- Numerous birds and mammals present year round.

HABITAT

2,591 acres comprised of seasonal marsh, permanent ponds, watergrass, and uplands.

RECREATION AND EDUCATION

- Wildlife observation and photography from Hughes Road
- Waterfowl and pheasant hunting in designated areas

—

SWEETWATER MARSH NWR

c/o Tijuana Slough NWR
301 Caspian Way
Imperial Beach, CA 91932
Refuge (619) 575-2704
Visitor Center (619)422-2481
see also San Diego NWR Complex

DIRECTIONS

From San Diego, drive south on Interstate 5. Take E Street exit at Chula Vista, turn right at first traffic

light. Park in lot and take shuttle bus to refuge and Chula Vista Nature Interpretive Center. Private vehicular access is not permitted.

PRIMARY WILDLIFE

- Principle endangered species include California least tern, light-footed clapper rail, salt marsh bird's beak plant, and Palmer's frankenia; also endangered Belding's savannah sparrow, and threatened western snowy plover. The only place in the United States where Palmer's frankenia is found.
- More than 215 species of birds recorded.
- Important shorebird and waterfowl habitat.

HABITAT

316 acres of salt marsh and coastal uplands. Refuge includes largest emergent wetlands area remaining in San Diego Bay.

RECREATION AND EDUCATION

- The Nature Interpretive Center operated by the City of Chula Vista offers extensive interpretive programs including: formal environmental education classes, monthly newsletter, brochures, guided walks, special events, docent and volunteer programs, teacher-in-residence, and school programs.
- Nature trails and wildlife-viewing platforms
- Wildlife observation, study, and photography
- Wildlife observation/photography blinds



TEHAMA-COLUSA FISH FACILITIES

10950 Tyler Road
Red Bluff, California 96080
(530) 527-3043

DIRECTIONS

Located on the Sacramento River 7 miles from Red Bluff. The administrative offices and spawning channels can be reached by going south 3-1/2 miles on U.S. Highway 99W (Main Street) to Tyler Road. Turn east and proceed 3-3/4 miles to offices. To reach the fish viewing plaza on the east side of the Sacramento River, go east on U.S. Highway 99E (Antelope Boulevard) 1/2 mile from the junction with Interstate 5. Turn south on Sale Lane and go 2-1/4 miles to the fish viewing facility.

PRIMARY FISH

- 18,000 adult Chinook salmon can spawn in the artificially created spawning channels.
- More than 10 million juvenile salmon can be reared annually for migration down stream to the ocean. Hatched and reared under seminatural conditions, the juvenile salmon are of excellent quality and readily adapt to the wild environment upon release.

RECREATION AND EDUCATION

- The administrative office and the spawning channels are open from 8:00 a.m. to 3:30 p.m.,

Monday through Friday.

- The salmon viewing plaza on the east side of the river is open daily from 6:00 a.m. to 8:00 p.m.
- Adult salmon may best be observed at the spawning channels and the salmon viewing plaza from mid-October through mid-December.
- Group tours are available by advance reservation.
- The Red Bluff Recreation Area adjacent to the salmon viewing plaza offers primitive camping, picnicking, fishing, and boating access to the Sacramento River and Lake Red Bluff.



TIJUANA SLOUGH NWR

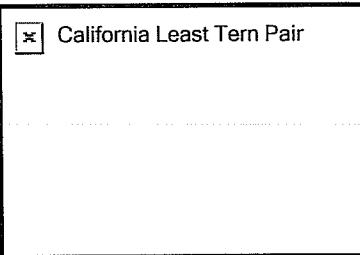
301 Caspian Way

Imperial Beach, California 91932

Refuge (619) 575-2704

Visitor Center (619) 575-3613

see also San Diego NWR Complex



CALIFORNIA LEAST TERN PAIR-PHILLIP ROULLARD

DIRECTIONS

From San Diego, take Interstate 5 south to the Coronado Ave. exit at Imperial Beach. Turn right on Coronado Ave., turn left on Third St., and left on Caspian Way.

PRIMARY WILDLIFE

- Endangered species include California least tern, light-footed clapper rail, least bell's vireo, brown pelican, and salt marsh bird's beak plant.
- Provides important waterfowl and shorebird habitat
- Over 400 bird species


HABITAT

1,056 acres of coastal wetland consisting of open water, tidal salt marsh, beach dunes, riparian, and upland habitats.

RECREATION AND EDUCATION

The Refuge has a Visitor Center that is operated by the California Dept. of Parks and Recreation. The Visitor Center provides guided walks, interactive displays, movies, brochures, maps, a bird checklist, and educational programs for all ages.

- Wildlife observation, study, and photography
- Refuge hiking, biking and equestrian trails
- Viewing decks
- Nature walks, ocean and beach use



*LONG-BILLED CURLEW
-PHILLIP ROULLARD*

SPECIAL NOTES

- The refuge is part of the 2,700 acre Tijuana River National Estuarine Research Reserve. Recreational opportunities in the Reserve, which is managed by California Department of Parks and Recreation, include horseback riding, beach use, and hiking.

- Over 6 miles of trails available, including several miles that are wheelchair accessible.
- 378 species of birds have been recorded for the Reserve.

TULE LAKE NWR

c/o Klamath Basin NWR Complex
Hill Road
Route 1, Box 74
Tulelake, California 96134
(530) 667-2231

DIRECTIONS

The north boundary of the refuge is located 1 mile south of Tulelake. Refuge headquarters is located 5 miles west of Tulelake and 4 miles south of the Oregon-California border. This refuge has several entrances. Write for map.

PRIMARY WILDLIFE

- Peak of nearly 1 million waterfowl use the combined areas of Tule Lake and Lower Klamath during the fall migration.
- Large summer populations of herons, egrets, grebes, terns, and gulls.
- Largest wintering concentration of bald eagles (500+) in the lower 48 States uses the combined area of Tule Lake and Lower Klamath as daily feeding grounds.

HABITAT

39,116 acres of open water, marshes, uplands, and croplands.

RECREATION AND EDUCATION

- Visitor center at headquarters
- Wildlife observation, study, and photography
- Auto tour route
- Waterfowl hunting
- Pheasant hunting

SPECIAL NOTE

The Bureau of Reclamation administers the leasing of croplands with the farmers removing their entire crop. The Fish and Wildlife Service plants about 2,000 acres of crops as "buffer strips" around the borders of the water areas to provide food and cover for wildlife and help reduce waterfowl depredations on adjacent agricultural lands.

Visit the [Klamath Basin NWR Complex](#) website

UPPER KLAMATH NWR

see [Oregon](#)

WILLOW CREEK-LURLINE WMA

c/o Sacramento NWR Complex

752 County Road 99W

Willows, California 95988

(530) 934-2801

NOTE:

The U.S. Fish and Wildlife Service does not own all the uses of this area. The Service has acquired easements to protect habitat. Under easements the private landowners perpetually maintain the wetland marshes and habitat. Conservation easements have been acquired on 6,000 acres.

NO PUBLIC USE

The public is not permitted on this area as the Service did not acquire public use rights. This area was established primarily to protect wintering areas for waterfowl.

<input checked="" type="checkbox"/> Front Page	<input checked="" type="checkbox"/> Directory
--	---

U.S. Department of the Interior
Fish and Wildlife Service

No person shall, on the basis of race, color, sex, age, national origin, religion, or physical or mental restrictions, be excluded from participation in, denied the benefits of, or be otherwise subjected to discrimination in any program or activity of the Department of the Interior.

x

x

 to Browse, Sell, Services, Search, Help, and Community

x

 to Items, Members and Favorite Searches

x

[All items](#)

x

[Auctions](#)

x

[Buy It Now](#)

x

☐ [Questions](#)

x

[Home](#) > [All Categories](#)View Category: [All](#)

x

x



All Categories

[Save this](#)

Basic Search

679 items found for **dragon shirt**Sort by items: **ending first** | [newly listed](#) | [lowest priced](#) | [highest priced](#)

dragon shirt

☐ in titles & descriptions

Search

Refine Search

x

Men's Casual Shirts



Style

[Any](#)

Size

[Any](#)

Sleeve Length

[Any](#)

Color

[Any](#)

Condition

[Any](#)

Min Price

Max Price

to

☒ only show items containing **dragon shirt**

Find

x

x

Matching Categories



Items matching your search were found in:

Clothing &

Accessories (525)

☐ [Men \(357\)](#)☐ [Boys \(41\)](#)☐ [Women \(32\)](#)[more ...](#)

Music (59)

[Music Memorabilia \(56\)](#)

Picture	Item Title	Price	Bids	Time L
	DIESEL DRAGON T-SHIRT	\$14.99	-	
	NAVY BLUE SZ.XL	\$16.99		
	Juniors Size XL LS Dragon	\$2.99	-	
	shirt Like New!!!!	\$3.25		
	SAVAGE GARDEN DRAGON T-	\$2.99	1	
	SHIRT BLACK LARGE			
	YU-GI-OH KAIBA BLUE EYES	\$9.99	1	1
	DRAGON T-SHIRT LARGE			
	FLYI NG DRAGON T-	\$9.99	-	2
	SHIRT LG ,TATTOO,	\$10.00		
	HARLEY			
	FLYI NG DRAGON T-	\$9.99	-	2
	SHIRT X-LG ,TATTOO,	\$10.00		
	HARLEY			
	DRAGON SKULL T- SHIRT	\$9.99	-	2
	LG ,TATTOO, HARLEY	\$10.00		
	JNCO red DRAGON shirt NWT	\$10.50	4	2
	boys Large L			
	JNCO red DRAGON shirt NWT	\$7.74	6	2
	boys Medium M			
	Hot! Diesel T-shirt Dragon	\$14.99	-	3
	King frank Bwn	\$16.99		
	JNCO JEANS BOYS BLAZING	\$9.99	1	3
	DRAGON SHIRT Sz L NEW			
	MARTIAL ARTS DRAGON TIGER	\$9.99	-	3

<input type="checkbox"/>		<u>SHIRT</u>			
<input type="checkbox"/> CDs, Records, & Tapes (2)	<input type="checkbox"/>	WIZARD w/DRAGON IN CRYSTAL BALL T-SHIRT, LG	\$8.95	-	4
Collectibles (55)	<input type="checkbox"/>		\$9.95	<input type="checkbox"/>	
<input type="checkbox"/> Fantasy, Mythical & Magic (39)	<input type="checkbox"/>	WIZARD & DRAGON w/ SKULL T-SHIRT - XL - WOW!	\$8.95	-	4
<input type="checkbox"/> Art, Animation & Photo Images (8)	<input type="checkbox"/>		\$9.95	<input type="checkbox"/>	
<input type="checkbox"/> Cultures & Religions (4)	<input checked="" type="checkbox"/>	Tai Chi Shirt LongSleeved Dragon Large Grey	\$8.99	-	4
<i>more ...</i>	<input type="checkbox"/>		\$10.99	<input type="checkbox"/>	
Everything Else (38)	<input type="checkbox"/>	WIZARD & DRAGON w/SKULL T-SHIRT - LG	\$8.95	-	4
Sports (18)	<input type="checkbox"/>		\$9.95	<input type="checkbox"/>	
Toys & Hobbies (14)	<input type="checkbox"/>	Backstreet Boys Purple Dragon LS T-Shirt	\$5.99	-	4
Movies & Television (12)	<input checked="" type="checkbox"/>	DRAGON Punk Rock T-SHIRT, Size:XL-adults	\$14.99	-	4
Home & Garden (3)	<input type="checkbox"/>		\$17.99	<input type="checkbox"/>	
Consumer Electronics (1)	<input checked="" type="checkbox"/>	Brand new Dragon and Tiger Shirt -size L	\$13.50	-	5
<input checked="" type="checkbox"/>	<input type="checkbox"/>		\$15.00	<input type="checkbox"/>	
Display	<input checked="" type="checkbox"/>	Red BillaBong Dragon T-Shirt...EMO/PUNK!!	\$3.99	1	6
<input type="checkbox"/> Gifts view	<input type="checkbox"/>	VINTAGE 40-50S *DRAGON* HAWAIIAN SHIRT M	\$49.99	1	6
<input type="checkbox"/> Completed items	<input type="checkbox"/>	Dragons T-Shirt: 3 Dragon Shirts, 3X Tees	\$29.99	-	6
<input type="checkbox"/> Gallery view	<input checked="" type="checkbox"/>		\$30.99	<input type="checkbox"/>	
<input type="checkbox"/> Items near me	<input type="checkbox"/>	Mens Men's Olive green DRAGON T - Shirt XXL	\$2.99	-	6
<input type="checkbox"/> PayPal items	<input type="checkbox"/>	Mermaid/Surfboard/Dragon T-Shirt, 3X Tee	\$11.99	-	7
<input type="checkbox"/> Show all prices in \$	<input type="checkbox"/>		\$12.99	<input type="checkbox"/>	
<input type="checkbox"/> View ending times (Ends PST)	<input type="checkbox"/>	Muscle Jock Ray Dragon Sleeveless Shirt Gym	\$9.51	3	7
<input checked="" type="checkbox"/>	<input type="checkbox"/>	Dragon T-Shirt: Dragons on 3 Tee Shirts, XL	\$26.99	-	7
More On	<input type="checkbox"/>	THE LAST DRAGON LEROY T-SHIRT SERIAL KILLER *	\$15.50	2	7
<input checked="" type="checkbox"/>	<input type="checkbox"/>	THE LAST DRAGON SHO NUFF	\$14.99	-	8
Related Items	<input type="checkbox"/>				
<input type="checkbox"/> Designer Boutique	<input type="checkbox"/>				
<input type="checkbox"/> Fashion Outlet Mall	<input type="checkbox"/>				
<input type="checkbox"/> Jewelry Starting at \$1	<input type="checkbox"/>				
<input type="checkbox"/> HOT Finds!	<input type="checkbox"/>				
<input checked="" type="checkbox"/>	<input type="checkbox"/>				
Related	<input type="checkbox"/>				
Stores	<input type="checkbox"/>				
<input type="checkbox"/> Mr.Natural's Tattoo Studio Store	<input type="checkbox"/>				
<input type="checkbox"/> Great Buys from Us to You	<input type="checkbox"/>				
<input type="checkbox"/> BUSHELS OF BARGAINS	<input type="checkbox"/>				
<input type="checkbox"/> HONEYSSTOR	<input type="checkbox"/>				
Search Stores	<input type="checkbox"/>				
<input checked="" type="checkbox"/>	<input type="checkbox"/>				

<input type="checkbox"/>	<u>T-SHIRT SERIAL NC17</u>			
<input type="checkbox"/>	<u>JNCO Orange Shirt-Dragon/Sword Tee SHirt- XL</u>	<u>\$17.00</u>	<u>1</u>	<u>8</u>
<input type="checkbox"/>	<u>NWT MENs/ Teens DRAGON M Med. JNCO Shirt</u>	<u>\$7.99</u>	<u>-</u>	<u>8</u>
<input type="checkbox"/>	<u>NWT MENs/ Teens DRAGON large L JNCO Shirt</u>	<u>\$7.99</u>	<u>1</u>	<u>8</u>
<input type="checkbox"/>	<u>T Shirt DRAGON Chinese Zodiac Astrology</u>	<u>\$8.00</u>	<u>-</u>	<u>9</u>
<input type="checkbox"/>	<u>Unisex White Stretch Dragon Pattern T-Shirt B</u>	<u>\$4.99</u>	<u>-</u>	<u>9</u>
<input type="checkbox"/>	<u>Texas Renaissance Fest Dragon t-shirt XXXL</u>	<u>\$3.99</u>	<u>1</u>	<u>9</u>
<input type="checkbox"/>	<u>Dragon Ball Z Club Shirt (m)</u>	<u>\$20.00</u>	<u>1</u>	<u>9</u>
<input type="checkbox"/>	<u>THE LAST DRAGON T-SHIRT SERIAL KILLER WHOS **</u>	<u>\$14.99</u>	<u>2</u>	<u>9</u>
<input type="checkbox"/>	<u>Unisex White Dragon Pattern Stretch T-Shirt C</u>	<u>\$2.99</u>	<u>-</u>	<u>9</u>
<input type="checkbox"/>	<u>Dragonfly DRAGON BONE Shirt XL ~ NWT</u>	<u>\$17.99</u>	<u>-</u>	<u>9</u>
<input type="checkbox"/>	<u>Unisex Grey Dragon Pattern Stretch T-Shirt A</u>	<u>\$4.99</u>	<u>-</u>	<u>9</u>
<input type="checkbox"/>	<u>Dragonfly DRAGON BONE Shirt L ~ NWT</u>	<u>\$17.99</u>	<u>1</u>	<u>9</u>
<input type="checkbox"/>	<u>Dragonfly DRAGON BONE Shirt Med ~ NWT</u>	<u>\$17.99</u>	<u>-</u>	<u>9</u>
<input type="checkbox"/>	<u>L DRAGON QUARTET HAWAIIAN ANIME SHIRT gold</u>	<u>\$12.99</u>	<u>1</u>	<u>9</u>
<input type="checkbox"/>	<u>S GOLDEN DRAGON HAWAIIAN STYLE ANIME shirt</u>	<u>\$12.99</u> <u>\$19.99</u>	<u>-</u> <input type="checkbox"/>	<u>9</u>
<input type="checkbox"/>	<u>XL GOLDEN DRAGON HAWAIIAN STYLE ANIME shirt</u>	<u>\$13.49</u>	<u>2</u>	<u>9</u>
<input type="checkbox"/>	<u>M GOLDEN DRAGON HAWAIIAN STYLE ANIME shirt</u>	<u>\$12.99</u> <u>\$19.99</u>	<u>-</u> <input type="checkbox"/>	<u>9</u>
<input type="checkbox"/>	<u>L DRAGON vs TIGER HAWAIIAN ANIME SHIRT P</u>	<u>\$12.99</u> <u>\$19.99</u>	<u>-</u> <input type="checkbox"/>	<u>10</u>
<input type="checkbox"/>	<u>Dragonfly Black & Gray Dragon Shirt L ~ NWT</u>	<u>\$21.49</u>	<u>3</u>	<u>10</u>
<input type="checkbox"/>	<u>XL DRAGON vs TIGER HAWAIIAN ANIME SHIRT</u>	<u>\$12.99</u> <u>\$19.99</u>	<u>-</u> <input type="checkbox"/>	<u>10</u>

P

<input type="text"/>	<u>XXL DRAGON vs TIGER</u> <u>HAWAIIAN ANIME SHIRT P</u>	<u>\$24.49</u>	<u>14</u>	<u>10</u>
<input type="text"/>	<u>M DRAGON vs TIGER</u> <u>HAWAIIAN ANIME SHIRT P</u>	<u>\$12.99</u>	<u>1</u>	<u>10</u>

☐ Save this search

☐ top

1 | 2 | 3 | 4 | 5 | 6 | 7 | 8 | 9 | 10 ... Next >
page 1 of 14

Note: Bid counts and amounts may be slightly out of date.
This page was last updated: Dec-08 04:18

eBay official time 08:00



Action canceled


Internet Explorer was unable to link to the Web page you requested.
The page might be temporarily unavailable.

Please try the following:

- Click the Refresh button, or try again later.
- If you have visited this page previously and you want to view

[Announcements](#) | [Register](#) | [SafeHarbor \(Rules & Safety\)](#) | [Feedback Forum](#) | [About eBay](#)

Copyright © 1995-2002 eBay Inc. All Rights Reserved.
Designated trademarks and brands are the property of their respective owners.
Use of this Web site constitutes acceptance of the eBay [User Agreement](#) and
[Privacy Policy](#).





☐ to Browse, Sell, Services, Search, Help, and Community

☐ to Items, Members and Favorite Searches



[All items](#)



[Auctions](#)



[Buy It Now](#)



☐ [Questions](#)



[Home](#) > [All Categories](#)

View Category: [All](#)



All Categories

[Save this](#)

1380 items found for **embroidered shirt**

Sort by items: **ending first** | [newly listed](#) | [lowest priced](#) | [highest priced](#)

Basic Search

embroidered shirt

☐ in titles & descriptions

[Refine Search](#)

Matching Categories

Items matching your search were found in:

Clothing &

Accessories (653)

☐ [Women \(281\)](#)

☐ [Men \(239\)](#)

☐ [Vintage Clothing, Accessories \(70\)](#)

[more ...](#)

Sports (308)

☐ [Fan Shop \(170\)](#)

☐ [Sporting Goods \(92\)](#)

☐ [Memorabilia \(40\)](#)

[more ...](#)

Collectibles (274)

☐ [Historical Memorabilia \(55\)](#)

☐ [Disneyana \(49\)](#)

☐ [Advertising \(46\)](#)

[more ...](#)

[See all categories ...](#)



Display

☐ [Gifts view](#)

☐ [Completed items](#)

☐ [Gallery view](#)

☐ [Items near me](#)

☐ [PayPal items](#)


Picture
hide

Item Title

Price

Bids

Time L



[Embroidered Greyhound T-shirt. XL](#)
[*awesome*](#)

\$19.99

1




[UNIQUE EMBROIDERED](#)
[CAT SHIRT MEDIUM NEW](#)

\$9.99

-


\$15.99



[RARE NEW INTEL](#)
[EMBROIDERED POLO SHIRT](#)
[XXL](#)

\$10.50

2



[COLORADO AVALANCHE](#)
[POLO SHIRT](#)
[EMBROIDERED XL](#)

\$22.99

-

\$23.99




[ST LOUIS BLUES T-SHIRT](#)
[XL EMBROIDERED](#)
[L@@K!!](#)

\$9.99

-

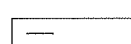
\$11.99



[EMBROIDERED NOTRE DAME](#)
[L/S RUGBY SHIRT sXL](#)

\$8.99

1



[ST LOUIS RAMS POLO](#)
[SHIRT XL EMBROIDERED](#)
[L@@K!!](#)

\$21.99

-

\$22.99



[EMBROIDERED NOTRE DAME](#)
[L/S RUGBY SHIRT sXL](#)

\$8.99


-



[EMBROIDERED NOTRE DAME](#)
[L/S RUGBY SHIRT sXL](#)

\$8.99

1



[EMBROIDERED NOTRE DAME](#)
[L/S RUGBY SHIRT sXL](#)

\$8.99

-



[EMBROIDERED NOTRE DAME](#)
[L/S RUGBY SHIRT sXL](#)

\$8.99

1

[Dior White 2002 Embroidered T-shirt Lovely](#)

\$34.99

-

☐ Show all prices in \$

☐ View ending times
(Ends PST)



More On



Related Items

☐ Designer Boutique

☐ Fashion Outlet Mall

☐ Jewelry Starting at
\$1

☐ HOT Finds!



Related

Stores



☐ Sew Divine
Embroidery

☐ Trader Post
International

Search Stores




101st Airborne Embroidered
Polo Shirt- Custom

\$24.95

-

\$24.95



"ELY DIAMOND"

\$9.99

1

EMBROIDERED WESTERN
SHIRT XXXXL

CHICAGO POLICE

\$15.00

-

1

EMBROIDERED T-SHIRT&FREE
GIFT

CHICAGO POLICE

\$15.00

-

1

EMBROIDERED T-SHIRT&FREE
GIFT

CHICAGO POLICE


\$15.00

-

1

EMBROIDERED T-
SHIRT&FREE GIFT

\$20.00



CHICAGO POLICE

\$15.00

-

1

EMBROIDERED T-
SHIRT&FREE GIFT

\$20.00



CHICAGO POLICE


\$15.00

-

1

EMBROIDERED T-
SHIRT&FREE GIFT

\$20.00



HARVARD BUSINESS


\$7.99

-

1

SCHOOL T-SHIRT
EMBROIDERED

\$13.99



NEW Loon embroidered denim shirt,
loons

\$29.95

-

2

Boxer Dog embroidered denim shirt.
New Design

\$19.99

-

2

Patchwork LADYBUG embroidered
denim shirt.NEW

\$19.99

-

2

Boxer Dog embroidered denim shirt.
New Design

\$19.99

-

2

Phoenix Suns Embroidered Shirt
Medium

\$2.99

-

3

Women's Embroidered USA Flag












\$6.00

-

3

Polo White Shirt

<input type="checkbox"/>	<u>NEW Pretty Embroidered Tan Jean Shirt Size L</u>	<u>\$0.99</u> - <u>\$6.00</u>	<u>3</u>
<input checked="" type="checkbox"/>	<u>NWT Tommy Bahama EMBROIDERED Men's Shirt XL</u>	<u>\$89.00</u> 12	<u>3</u>
<input checked="" type="checkbox"/>	<u>Lions Embroidered T Shirt Size XXL NEW !!!!!</u>	<u>\$9.99</u> -	<u>3</u>
<input type="checkbox"/>	<u>EMBROIDERED IRISH CHICAGO POLICE SWEAT SHIRT</u>	<u>\$19.99</u> - <u>\$25.00</u>	<u>3</u>
<input type="checkbox"/>	<u>EMBROIDERED IRISH CHICAGO POLICE POLO SHIRT</u>	<u>\$19.99</u> - <u>\$25.00</u>	<u>3</u>
<input checked="" type="checkbox"/>	<u>*SUPER NICE* Womens *Embroidered* Shirt md</u>	<u>\$4.99</u> 1	<u>3</u>
<input checked="" type="checkbox"/>	<u>3X ~Soft Roomy~ EMBROIDERED DENIM SHIRT New!</u>	<u>\$16.99</u> - <u>\$18.00</u>	<u>4</u>
<input type="checkbox"/>	<u>Tabby Cat Sweat Shirt Lge Custom Embroidered</u>	<u>\$30.00</u> - <u>\$35.00</u>	<u>4</u>
<input type="checkbox"/>	<u>DIET PEPSI XL embroidered Polo Shirt</u>	<u>\$4.95</u> 1	<u>4</u>
<input type="checkbox"/>	<u>MARY KAY polo shirt Embroidered XL cosmetics</u>	<u>\$7.77</u> 1	<u>4</u>
<input type="checkbox"/>	<u>NEW SHIRT SOUTH PARK CARTMAN EMBROIDERED POLO</u>	<u>\$5.00</u> 1	<u>4</u>
<input type="checkbox"/>	<u>LEXUS embroidered logo POLO shirt Large NICE</u>	<u>\$5.89</u> -	<u>4</u>
<input type="checkbox"/>	<u>NEW SHIRT SOUTH PARK CARTMAN EMBROIDERED POLO</u>	<u>\$5.00</u> 1	<u>4</u>
<input type="checkbox"/>	<u>NEW SHIRT SOUTH PARK CARTMAN EMBROIDERED POLO</u>	<u>\$5.00</u> 1	<u>4</u>
<input type="checkbox"/>	<u>PAPD 9-11-01 MEMORIAL T- SHIRT EMBROIDERED!!!</u>	<u>\$14.99</u> -	<u>4</u>
	<u>HBarC Silver/Black Embroidered</u>	<u>\$16.50</u> 5	<u>4</u>

	<u>Cowboy Shirt M</u>			
	<u>VOLVO denim EMBROIDERED shirt XL nice AUTO</u>	<u>\$7.11</u>	-	<u>4</u>
	<u>EMBROIDERED PITTSBURGH STEELERS T-SHIRT</u>	<u>\$9.99</u>	1	<u>4</u>
	<u>2002 Stanley cup Red Wings embroidered shirt</u>	<u>\$4.00</u>	-	<u>4</u>
	<u>Embroidered TEXAS flag tee t shirt LARGE NEW</u>	<u>\$2.99</u>	-	<u>4</u>
	<u>^Schnauzer T-Shirt Embroidered XL Adult *New</u>	<u>\$12.50</u>	-	<u>4</u>
		<u>\$14.50</u>		
	<u>EMBROIDERED NFL T-SHIRT ATLANTA FALCONS MED</u>	<u>\$5.99</u>	1	<u>4</u>
	<u>NEW SHIRT SOUTH PARK CARTMAN EMBROIDERED POLO</u>	<u>\$10.50</u>	3	<u>4</u>
	<u>DALLAS COWBOYS POLO SHIRT XL EMBROIDERED BLUE</u>	<u>\$18.99</u>	-	<u>4</u>
		<u>\$20.99</u>		

☐ Save this search

☐ top

1 | 2 | 3 | 4 | 5 | 6 | 7 | 8 | 9 | 10 ... Next >
page 1 of 28

Note: Bid counts and amounts may be slightly out of date.
This page was last updated: Dec-08 04:18


eBay official time 08:00



Action canceled

Internet Explorer was unable to link to the Web page you requested.
The page might be temporarily unavailable.

Please try the following:

- Click the  Refresh button, or try again later.
- If you have visited this page previously and you want to view

[Announcements](#) | [Register](#) | [SafeHarbor \(Rules & Safety\)](#) | [Feedback Forum](#) | [About eBay](#)

Copyright © 1995-2002 eBay Inc. All Rights Reserved.
Designated trademarks and brands are the property of their respective owners.
Use of this Web site constitutes acceptance of the eBay [User Agreement](#) and
[Privacy Policy](#).

☐ TrustE

to Browse, Sell, Services, Search, Help, and Community

to Items, Members and Favorite Searches

All itemsAuctionsBuy It NowQuestions

Home > All Categories

View Category: All

All Categories

Save this search

Basic Search

asian embroidered s

in titles & descriptions

Search Refine Search

Try these search alternatives

Search: Title and description

Search again using fewer or different keywords.

Display

Gifts view

Completed items

Gallery view

Items near me

PayPal items

Show all prices in \$

View ending times (Ends PST)

Try

Search Half.com by eBay for asian embroidered shirt

Search millions of Books, Music, Movies, Games, Computers, and Electronics by Title, Author, Artist, ISBN, UPC, and more at Half.com by eBay. Try it today!

This page was last updated: Dec-08 05:32

eBay official time 08:05:59 PST

[Announcements](#) | [Register](#) | [SafeHarbor \(Rules & Safety\)](#) | [Feedback Forum](#) | [About eBay](#)

Copyright © 1995-2002 eBay Inc. All Rights Reserved.
Designated trademarks and brands are the property of their respective owners.
Use of this Web site constitutes acceptance of the eBay [User Agreement](#) and [Privacy Policy](#).

TrustE

12/8/02
8:07:32 AM



☐ to Browse, Sell, Services, Search, Help, and Community

☐ to Items, Members and Favorite Searches



All items



Auctions



Buy It Now



☐ Questions



Home > All Categories

View Category: All



All Categories

Save this

21 items found for **dress embroidered shirt**

Sort by items: **ending first** | newly listed | lowest priced | highest priced

Basic Search

dress embroidered s

☐ in titles & descriptions

Search

Refine Search



Matching Categories

Items matching your search were found in:

Collectibles (10)

☐ Art, Animation & Photo Images (5)

☐ Breweriana (3)

☐ Disneyana (2)

Clothing &

Accessories (7)

☐ Girls (3)

☐ Men (2)

☐ Infants (1)

[more ...](#)

Sports (4)

☐ Fan Shop (2)

☐ Memorabilia (2)



Display

☐ Gifts view

☐ Completed items

☐ Gallery view

☐ Items near me

☐ PayPal items

☐ Show all prices in \$

☐ View ending times (Ends PST)




Picture
hide

Item Title

Price

Bids

Time L




Notre Dame ND Irish dress shirt L embroidered

\$15.00

-

11




Baby Gap Embroidered Denim Dress & Shirt

\$4.99

-

12




Baby Gap NWT Shirt & Dress Embroidered 2XL 2T

\$13.99

1

1d 04




THE FLINTSTONES Embroidered DRESS SHIRT! [S]

\$9.99

-

1d 11

\$15.00



2T EMBROIDERED MINNIE DRESS & TYE DYE SHIRT!

\$4.99

-

1d 11

\$8.00




Adult Denim Embroidered Taz Dress Shirt "MED"

\$5.00

1

1d 15



Mens Embroidered Absolut Vodka Dress Shirt M

\$5.00

-

1d 15




Denim Embroidered Winnie the Pooh Dress Shirt

\$5.00

-

1d 15



White Embroidered Absolut Vodka Dress Shirt M

\$5.00

-

1d 15



Embroidered Sylvester and Tweety Dress Shirt

\$5.00

-

1d 15




Ladies Denim Embroidered Tweety Dress Shirt S

\$5.00

1

1d 15



Embroidered Mickey Mouse & Minnie Dress Shirt

\$5.00

-

1d 16



NEW Mens Embroidered IRL Dress Shirt (LARGE)

\$11.01

3

1d 16

12/1/02

8:12:57 AM

More On



Related Items

- ☐ Antiques & Art
- ☐ Antique Mall
- ☐ Antiques Show
- ☐ Half.com Trading Cards




Related

Stores

- ☐ KiMiKoS
- ☐ FunKDeLiCiouS
- ☐ DudS

Search Stores




Mens Plaid Embroidered Bugs
Bunny Dress Shirt

\$5.00 - 1d 16



NEW Adult Embroidered Bugs
Bunny Dress Shirt

\$5.00 - 1d 16




Mens Embroidered Absolut Vodka
Dress Shirt

\$5.00 - 1d 16




Mens Light Blue Embroidered IRL
Dress Shirt

\$5.00 1 1d 16



EMBROIDERED JUMPER DRESS
W/ L/S SHIRT SIZE 1X

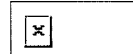
\$7.99 - 2d 03



BMW Car Embroidered Logo
Dress Shirt L NEW!

\$19.99 - 4d 13

\$22.99



girls EmBRoiDerEd Hippie Vintage
dress/shirt

\$6.99 - 5d 02



Alabama Crimson Tide Embroidered
Dress Shirt

\$5.29 - 5d 03

☐ Save this search

☐ top

page 1 of 1

Note: Bid counts and amounts may be slightly out of date.
This page was last updated: Dec-08 04:18

eBay official time 08:00



Action canceled

Internet Explorer was unable to link to the Web page you requested.
The page might be temporarily unavailable.

Please try the following:


- Click the Refresh button, or try again later.
- If you have visited this page previously and you want to view

[Announcements](#) | [Register](#) | [SafeHarbor \(Rules & Safety\)](#) | [Feedback Forum](#) | [About eBay](#)

Copyright © 1995-2002 eBay Inc. All Rights Reserved.
Designated trademarks and brands are the property of their respective owners.
Use of this Web site constitutes acceptance of the eBay [User Agreement](#) and
[Privacy Policy](#).



TrustE



Home

Freshwater

Saltwater

Fish

Articles

Reports

Last 10

Show All

All Photos

Almaden Lake

Almaden Res

American River

Anderson

Arastradero

Boranda

Calero

Perc Ponds

Chesbro

Coyote

Cunningham

Guadalupe

Lexington

Loch Lomond

Pacifica Beaches

San Pablo

Shadow Cliffs

Stevens Creek

Uvas

Vasona

Misc. Waters

Calendar

Links

About

Site Map

Last 10

12/05/2002 Coyote Reservoir Photos

I arrived at the lake at about 5PM. It was a moonless partly cloudy night with no wind as usual. I started out a lookout throwing a jig/mad man. After a half dozen casts I got a slack-line bite. I reeled fast but by the time I caught up with my jig the fish had dropped it. So I shook the jig a few times and the fish thunked it a second time. I reeled down to set but AGAIN the fish had dropped it by the time I got the slack out of my line. I threw the jig for another 20 minutes or so without any more hits. Next I decided to start covering water with a 9 inch Slammer. After 10 minutes of casting a dink unloaded on it. Fifteen minutes later a 5.1 lber fell for it, and then a 3.8 lber a few minutes after. Twenty minutes later I made a long cast off a point and a fish made a giant explosion under my plug with literally 2 feet of line out. The fish didn't find any hooks but it did manage to scare some raccoons out of a nearby garbage can. I flipped the plug out a few more times close to shore but the fish wouldn't come back for it. So I continued down the bank. But when I had walked a little ways down I made a long cast backwards over the same spot where the fish had blown up. The fish hit the plug again and this time hooked up good. The fish was a hog at 10.2 pounds. Since I seemed to be having pretty good luck so far on bare nothing banks I decided to continue walking all the way past the boat ramp down south just covering water. But in the next 40 minutes I just missed one slurp. At about 7PM Rob joined me and we moved over to the points area. We fished it hard with Slammers, jigs and blades. Rob got one small hit on the slammer, otherwise it was just shut off. Next we tried the dam. On the first half Rob finally hooked up to a little fish on the Slammer and missed a boil. On the second half I dumped a Slammer fish in the 5 lb range and missed a good hit. Next we fished a little of the shoreline near the dam but didn't get any more hits. We left at about midnight.

11/30/2002 Coyote Reservoir

Fished tonight from about 4:30-9:30PM. It was a nice looking cool overcast night. But still dead calm. I started at lookout with the jig/mad man. Nothing. Next the dam. I fished this with a weightless brush hog. Nothing. Next the points area. I switched up to a 9 in Slammer here. After a half hour of casting a big fish whacked it. But after 15 seconds of wallowing the fish came unbuttoned. When I got my lure back the hooks were tangled and my line was wrapped around them. It doesn't get much worse than that. That fish probably would've gone 7-9lbs. For the next couple hours I threw the Slammer but nothing ever came of it.

11/29/2002 Coyote Reservoir Photos

I kickboated Coyote this afternoon from about 11AM-3PM. The weather

was warm and calm. I threw just two baits today, a pumpkin seed jig/mad man and a brush hog. I threw the jig the entire time but occasionally let the brush hog drag behind me in my rod holder. My first bite was in some deep brush on the jig, but the fish didn't hold on. That was pretty much it for the trip. Around 2 PM I pretty much gave up and rowed back to my truck at lookout. But before loading up my kickboat I made a few more casts and stuck a 4.2 pounder on the jig up shallow. With a little renewed confidence I worked the area for another half hour or so but didn't get anything more.

11/27/2002 Coyote Reservoir Photos

I fished Coyote from about a half hour after sunset until about 10 PM. I got a good number of bites, but my jinx from last trip has definitely held on. I landed one fish at 5.4 lbs on a quasi-jig. Dumped one at the bank about 3 lbs, lost one half way to the bank, broke one off on the hookset, set hard into a few but didn't hook up, and just plain missed 2-3 other bites. I think I got most the ways to not catch a fish covered. All but one were on jigs/plastics, the 3lber on blades. I couldn't get anything to play with the Slammer.

11/24/2002 Coyote Reservoir

I launched my kickboat and started fishing at about 1PM. It was dead calm again when I launched, so I didn't pack my swimbaits. But of course as soon as I crossed the lake it got windy and it stayed cool and breezy all day. I pretty much worked from the pt across from the ramp north a few hundred yards and back again. I worked slow enough so that took me all afternoon. I dragged plastics, pitched jigs, and cranked. I didn't even get a sniff on the way north. On the way back I had two hookups. On the first one I was dragging a brush hog behind my kickboat on a deep rocky section. The rod doubled over, I yanked it out of the holder, and the fish was gone before I could even get a hookset in. On the second fish I pitched a black/red jig up next to some shallow wood. I got bit and set into a solid fish. The fish got into the wood, I pulled too hard, and my 20 lb snapped. After dark I threw a 12 inch slammer and blades up and down the lake for a whole lot of nothing. I left at about 9:30PM.

11/20/2002 Coyote Reservoir Photos

I got to the lake a little before sunset. It was warm and dead calm the entire time I was there. I started off fishing lookout and 9lber pts with a senko. I had one fish munching on my senko at 9lber, but that was it until dark. Once it was dark I hit the dam once with a 12 inch slammer. Nothing. Then I went down and threw blades at the lookout area. I missed one fish there off a deep rockpile. Next I hit weedy pt and 9lber pt. I fished both these areas very thoroughly with plastics without a bump. Finally I hit the dam once more, this time with a 7 inch slammer. I had one 4.7 lber nose up and pull it under, otherwise no more activity. I left at about 10:30PM.

11/16/2002 Coyote Reservoir Photos

Launched my kickboat and started fishing a little after noon today. The

weather was warm without a wisp of wind all afternoon. There also was a nasty green algae slime floating on the surface in most areas, especially on the east shoreline. Basically it didn't look so good. I started out chucking swimbaits at the point across from the ramp but gave that up quickly because of the conditions. Instead I tried dragging plastics deep and throwing a DD22. After about an hour working northwards the crankbait produced a 1.5 lber off a submerged tree. Next I crossed the lake and started working some steeper areas with a jig. I decided to put my spinning rod in my rod holder and drag a b-hog behind me as I worked the bank with the jig. I kept one eye on that rod as I threw the jig shallow. To my surprise the b-hog dragging behind me was constantly popping in and out of rock piles that I didn't realize even existed down there. I stared at my rod tip bouncing around for 15 minutes all the time thinking "it's going to get bit any minute" and it finally did. Turned out to be a nice chunky 6.7 pounder from about 20 feet of water. After catching this fish I went back over all those rock piles very deliberately with both the brush hog and heavy jig but didn't get any more fish off them. Somewhere to try this winter at any rate. A few minutes after giving up on the rockpiles I stuck another 1.5 lb fish up very shallow on a big jig. I eventually got to weedy pt. I thought for sure I could pick up at least a small one here but no luck. A little later I found some weed mats still covering water. I tied on a frog and worked them over slowly. On my second cast a 5 lber came half way out of the water in an explosive strike, but just knocked the frog to the side. That was it on the frog and for the rest of the afternoon. I hit several more good areas but didn't bit again. After sunset I loaded up my kickboat and headed to the dam for some night fishing. A bit of wind started going after dark and things were finally looking fishy. I started off throwing a 12 inch slammer on the dam. I pretty much picked apart the entire dam without any interest from the fish. But at the end I sent a final cast beside the spillway pipe. As the slammer neared shore it got sucked under by a big fish. I was in a bit of a tight spot with this fish. I was standing on the steep bank 10 feet above the waters surface. Since the fish hit fairly close to shore I was pulling nearly straight up on it. The fish was just wallowing endlessly on the surface. After considering my options I decided to just lean back as hard as I could, drag the fish across the surface and onto the bank, then jump down and grab it. Somehow it worked. It was a beautiful pot-bellied bass that went 11.7 pounds. After recovering from that fish I hit 9lber and lookout pts with the 12 inch. Looked good, but no more love on the plug. I left at about 9PM.

11/14/2002 Coyote Reservoir

Got to the lake a little before sunset. The water level is still dropping and the boat ramp has closed. The weather was very nice tonight, but there wasn't much to report. I fished until about 10:30 PM and never even got bit. I threw slammers, buzzbaits, jitterbugs, jigs and plastics. I guess those fish have to put you back in your place if you get to confident.

11/06/2002 Coyote Reservoir Photos

I got to the lake a little after 5PM. The first big storm of the year was supposed to arrive around midnight and the barometer was

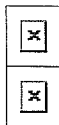


plummeting. The weather was surprisingly nice out there when I arrived. Absolutely mirror calm. I was supposed to meet Rob at the dam at about 7 so I decided to try some main lake areas before he arrived. I started out at sandy point and worked all the way north to lookout point throwing a 9" Slammer. Nothing. At about 6 I headed to the dam. I stuck with the Slammer. A quarter of the way down the dam a chunky 4.3 pounder whacked it in a few feet of water. Another quarter of the way down the dam a 7.1 pounder grabbed it, also in very shallow water. This was more like the bite I was expecting! A few casts later I had a huge boil under the Slammer but the fish just didn't touch the lure. A couple more casts another fish hit it and missed, but I could tell this one must've been a small fish. About this time Rob arrived and we decided to give the dam a rest and hit some other spots. First we tried deep point for 20 minutes or so. Rob had a good boil on the slammer. I chucked a brush hog and had one dink tap-tap. Next we hit 9lber pt. Rob had missed a small one, and caught a 3lber both on the slammer. I didn't get touched on the b-hog. Next on the list was Lookout. Rob made one cast here and stuck a 8.2 pounder. By this time I had noticed an interesting pattern here. MS Slammer = fish. Brush hog = nothing. So I went back to my 9 inch Slammer. Sure enough within a half dozen casts a 5.8 pounder blasted it with 6 feet of line out. A few minutes later I sent the Slammer on a line drive at a big boulder and broke the bill. Smart move. I threw a 12 inch slammer for a little more here but didn't pick up anything more. Rob missed another blowup. Next we tried sandy point. I wasn't expecting much here and we only fished 10 minutes with no bites. Back to the dam. We were expecting a wild bite here, but instead it was very quiet until we reached the end of the dam. I finally picked up a 3 pounder on the brush hog. Rob stuck a 4.5 lber on the Slammer and missed another good blowup near the spillway, then picked up a small fish on a jig. After thoroughly working over this section again we went back to lookout for another 15 minutes. Nothing came up there so we called it a night at about midnight.

11/03/2002 Rancho Seco Lake Photos

Rob and I started out in his boat again at about 7AM. There was a little breeze early but it flattened out after about an hour. A clear, calm, hot day. We started out throwing swimbaits again. When we got to a good point I had a 7-8 lber follow inches underneath my castaic trout all the way back to the boat. We slowed down in this general area and had some more quality fish chase our baits, but they just wouldn't bite. For the next hour or two we didn't have any action. Not only that, we couldn't even find any sign of life, bass or redears. Even with flat water and 20 foot visibility. I had finally resigned to flipping a brush hog into weed mats when all of a sudden Rob hooked up to a good fish on the Generic swimbait. It was another absolutely flawless big bass. We both thought it would be in the 9 lb range, but it went 7lbs 10oz. These fish are in perfect health, but still a lot lighter than the fish you would get from San Pablo or even Coyote. We gave the swimbaits a lot of effort for the next several hours but couldn't get them to commit. We did find a few areas that were full of fish though. We had some good follows and probably spotted at least 20 more bass up to 10 pounds. They were just totally oblivious to us. We called it a day at about 1PM.

Show All Reports





Paddling.net Logo



Please Support Our Sponsor-->**Simon River Sports**

FREE Newsletter!

Enter Email! Go



Central San Francisco Bay

Report Type: Destination Report

Nearest City: Redwood City, CA

Difficulty: Moderate

Submitted by: Jerry

Description:

The central part of San Francisco Bay can be accessed from Redwood City. This is a fairly popular area for kayaks, a few canoes, some rowing teams and small sailboats. The boat ramp is reached from the Seaport exit off 101, and turn on Chesapeake Drive. I've launched here many times (probably at least 20 trips). There are a variety of tours one can do. Most of the best paddling is at half tide to high tide.

1. Out Redwood Creek to Corkscrew Slough, wind through Corkscrew to Steinberger Slough, back to Smith Slough, past several marinas and back to the dock. About 9 miles. Corkscrew Slough and Steinberger Slough do not have much of any water if the tide level is below 4 feet so a moderate tide is required! Most of this is very protected paddling but I have been through here with 25 MPH winds and it was rock and roll time.

2. Out Redwood Creek just before low water to the Bay. Eat breakfast on some sandy tidal islands out by channel marker #4. Take your time. As the water starts to rise and your island disappears, go north to Steinberger and return via Corkscrew or Smith Slough. 12 NM. The open Bay is quite rough at times but early in the morning it is usually very cooperative.

3. Out Redwood Creek 1.1 NM, turn right at Greco Island (Westpoint Slough). Wind around through the Slough for a few miles and find the passageway to the Bay. Here's how. This is a well-kept secret until now. Westpoint turns south toward an abandoned sewage treatment plant and a park built on landfill. Go as if to keep the plant on your left, south toward the freeway. Then, look for a passageway, very narrow and hard to spot, heading left at about 115 magnetic. Following this will put the buildings on your right. The tide must be near 6 feet to make it through. Don't do this on a falling tide or you will get stuck. Slip on through to the Bay. Turn left at the powerlines and head northwest along the coast, where on a good day you will see seals and their pups, egrets, herons, grebes and all sorts of wildlife. Greco Island is both a hunting area and wildlife preserve (go figure) and although it would be a great area to camp or just stop for lunch it theoretically isn't allowed. You can extend this paddle quite a bit by turning right upon reaching the Bay, and you can lunch at the east

anchorage of the Dumbarton Bridge, then head back. But if you dally too long at the bridge expect some wind and wave action on your way home. Been there. Done that. I love this area because it is so near the city but hardly used at all, and very, very little motorboat traffic.

Accommodations:

Not much. Restrooms at the dock. No food or camping nearby.

Fees:

\$3 if you use the boat ramp. The dock is free.

Directions:

101 to Seaport exit in Redwood City. Turn toward the Bay (east), then left on Chesapeake. The dock is on the right. It is free for kayaks if you use the dock but \$3 if you use the ramp.


Resources:

[Western Sea Kayakers.](#)



[Send This Article to a Friend](#)

[Back to CA](#)



☐ ©Copyright 2002 Paddling.net, Inc.

☐ Questions, Additions or Corrections please [contact us](#).

<input type="checkbox"/>	<input type="checkbox"/>
--------------------------	--------------------------

<input type="checkbox"/>	<input type="checkbox"/>
<input type="checkbox"/>	
<input type="checkbox"/>	
<input type="checkbox"/>	
<input type="checkbox"/>	
<input type="checkbox"/>	
<input type="checkbox"/>	
<input type="checkbox"/>	
<input type="checkbox"/>	

Trailerling...San Francisco Bay

The idea of navigating a boat trailer around San Francisco's 43 hills and rush hour traffic one's idea of a nice way to spend a few days off. However, taking a boat trailer around Bay is another story...and a better one. This body of water has numerous access points mile shoreline. And if San Francisco Bay is too windy or cold or-yes, foggy, more than lakes with public access are within a few hours drive of this natural resource.

By the way, all that talk about fog isn't just the stuff of songs. The combination of cool wa air makes the San Francisco Bay area a fog factory (18 days/year). But that's nothing cc Fog Capital at Cape Disappointment, Washington on the mouth of the Columbia Riv days/year are fog-filled (see BoatU.S. Trailerling Magazine August 2001). August is the f on San Francisco Bay. The Golden Gate Bridge crosses what is called "the fog stream" t speed at which the fog moves in from the ocean.

"It usually comes in during the afternoon," says Mike Watson of the Bay Area Region (www.calfishnet.com) who launches his boat from Berkeley Marina which is directly dov fog stream." Watson says there is good parking at Berkeley and access to San Fra immediate. "When the wind starts pushing the fog into the bay, I'm usually returning so my back." Watson says wind speeds of 20 knots and more are common on San F Berkeley Marina has a four-lane ramp on its north side and is one of 19 marinas on the b and retrieve facilities. In the event the wind is blowing too hard, there is a 3,000-foot fi west of the marina.

Wind and fog aren't the only atmospheric events on San Francisco Bay. In the area cc Cove just offshore from PACnet Stadium where the San Francisco Giants play basel sailors-power boaters-jet skiers and even just folks in wet suits were gathering to catch t that clear the right field wall. As of Labor day, 16 homers landed in McCovey Cove (a few hit by Giants slugger Barry Bonds as he completed a season that included breaking M home run record) resulting in a chaotic dash by boaters to grab a souvenir (for the rec float). But shortly before Labor Day, the San Francisco Port Commision banned the boats in McCovey Cove's "splash zone." Trailer boaters with an eye on memorabilia rathe going to have to find another venue for their needs. The powerboat ban carries fines o and/or a six-month jail term.

History can be seen in every port. Oakland is home to Jack London Park (the popular w Francisco Bay fog in his book Sea Wolf as the cause of two ships colliding). Moored n the USS Potomac , the boat used by FDR during his White House years as both an escape from the office. The boat has been refurbished after having a number of owners let it sink to the bottom of the bay. Oakland's Webster Street has a popular farmer's morning.

The Golden Gate Bridge was built in 1937 and attracts not just cars, but more than 9 m year. While the bridge crossing the mouth of San Francisco Bay is probably the city's m landmark, Golden Gate National Park is worth a visit as well. This includes both the n shores of the bridge as well as miles of national forest. On the Golden Gate Bridge, how walkway along the 1.7 mile span for anyone in need of fresh air and exercise. Sausalit beyond the northern tower of the bridge is expensive, touristy and probably best visite

which leaves regularly from the docks at Fisherman's Wharf. Visible from the wharf : bridge is the island of Alcatraz (also a part of Golden Gate National Park), which is no lo prison for America's most vicious criminals. Today it is a popular tourist attraction, reac ferry boat. Private boats are not allowed to dock anywhere on Alcatraz.

Resident boaters warn newcomers about three things: (1) San Francisco Bay has an av only 18 feet and the south bay is shallower than anywhere else. (2) The tide changes anchored boat aground and this is a common sight throughout the area. The good news float most boats within three hours. (3) The currents in San Francisco Bay are strong : speeds of 6 knots under the right conditions. Keep all of these concerns in mind when s be prepared to have your docking and/or anchoring expertise tested while on the water. f anchoring in the lee of one of the ten islands in San Francisco Bay provides good prote wind

If the bay is too windy or the fog is too thick, the nearby lakes are always an excellent hours north is California's largest man-made lake, Lake Shasta, with more shorel Francisco Bay (370 miles). Bordering the Trinity National Forest and the Shasta Caverns is considered one of the state's best fishing areas for rainbow trout and king salmon. marinas and seven public launch ramps around the shoreline. Lake Shasta is ice fre reaches 517 feet at its deepest point and enforces a 15 mph speed limit after sunset.

Near the town of Napa on San Francisco Bay's north shore is Lake Berryesa, created i construction of the Montecello Dam. Trailer boaters will find well-kept ramps, terrific fish trails. But be advised this is a popular destination on weekends since it's only 35 m Francisco. If you can visit during the week, there will be less traffic on the road as well as

The other good thing about boating on San Francisco Bay is the fact if it is too windy or there is always something on land to do. Just park the trailer before you do it.

Boats ramps on San Francisco Bay:

Alameda Boat Launching Facility 3rd and Central Avenue, Alameda
Berkeley City Marina 201 University Avenue, Berkeley
Emeryville City Marina 3310 Powell Street, Emeryville
Oakland Airport Boat Ramp Oakland
San Leandro Marina 40 San Leandro Marina
China Basin Public Ramp San Francisco
Coyote Point Marina 1900 Coyote Point Drive, San Mateo
Oyster Point Marina South San Francisco
Redwood City Yacht Harbor 451 Seaport Blvd. Redwood City
Palo Alto Yacht Harbor Palo Alto
Port Sonoma 270 Sears Point Road, Petaluma
Docktown Marina 1548 Maple Street, Redwood City
Richmond Marina 1340 Marina Way South, Richmond
Marina Lagoon Seal St. and Roberta Drive (in Parkside Aquatic Park), San Mateo
Loch Lomond Marina 110 Loch Lomond, San Rafael
Windjammer Yacht and Ship Brokers 125 Loch Lomond, San Rafael
Marina Boulevard West San Francisco
Pier 38 Embarcadero, San Francisco
Bay Point 82544 Bayside Road, San Francisco


Getting there:

Los Angeles 344 miles
Dallas 1493 miles
Seattle 678 miles
New Orleans 1938 miles
Miami 2601 miles
Detroit 2095 miles

FDR's Floating Whitehouse USS Potomac, Oakland 510-627-1215
Jack London Square harbormaster, Oakland 510-834-4591
Lake Don Pedro Recreation Agency 209-852-2396

[Trailing Club Home](#) : [BoatU.S. Home](#) : [Online Store](#) : [Insurance](#) : [Towing](#) : [Loans](#) : [Site Map](#)

©2001, Boat Owners Association of The United States. All Rights Reserved

 Yahoo!

 Click Here!

Search Results

san+francisco+bay+boat+ramp

Search

[Advanced Search](#)
[About These Results](#)

Your search: **san+francisco+bay+boat+ramp**

Search in: **The Web** | [Directory](#) | [News](#)

Web Matches

1 - 20 of 4,500 | [Next 20](#)

Search Book

 Buy

[SAN+FRANCISCO](#)

- [Search Music!](#)
- [Search Movies!](#)

1. **ICHTHY.COM - San Francisco Bay Area Fishing** - ... 10/26/2002 **San Pablo Reservoir Photos Mike Rexford and ...** Since Mike's **boat** doesn't have a four-stroke we ... the steep points closer to the **ramp** extremely thoroughly ...
<http://www.ichthy.com/reports.shtml> [search within this site](#)
2. **Splash Tours of San Francisco - It's a boat, it's a bus, it's ...** - ... This tour offers a ride through **San Francisco**, over the Golden Gate and into Sausalito. From there, the tour drives off the **boat ramp** into the **bay**. ...
<http://www.angelfire.com/trek/splashtours/info2.html> [search within this site](#)
3. **SAN FRANCISCO BAY** (PDF) - ... FISHING EUCALYPTUS GROUP AREA LAUNCH **RAMP** MARINA PARKING ... FUEL MARSH AREA (NO **BOAT** OR JET ... PARKING GROUP PICNIC VOLLYBAL HORSESHOES **SAN FRANCISCO BAY** VISTA POINT ...
<http://www.eparks.net/Planning/coyotepointpdf/6masterplanelements.pdf> [search within this site](#)
4. **Central San Francisco Bay - CA** - ... The central part of **San Francisco Bay** can be accessed from Redwood City. ... The **boat ramp** is reached from the Seaport exit off 101, and turn on Chesapeake Drive. ...
<http://www.paddling.net/places/showReport.html?103> [search within this site](#)
5. **San Francisco Boat Works** - ... **San Francisco Boat** works is located in Central Basin south of both ... the largest dry docks on the **bay** - You can ... Please bring the **boat** keys or combination with you ...
<http://www.sfboatworks.com/map.html>
6. **BoatUS.com: Trailering Club Plus!** - ... www.calfishnet.com) who launches his **boat** from Berkeley ... of 20 knots and more are common on **San Francisco Bay**. Berkeley Marina has a four-lane **ramp** on its north ...
<http://www.boatus.com/trailerclub/sanfran.asp> [search within this site](#)
7. **:: Team Evolution Dragon Boat Racing :: Practices** - ... Lake Merced, 25 Harding Road, **San Francisco**, CA. ... Map is available at the California Dragon Boat Association website ... From 101N (and East **Bay**): Take 280 west and ...
http://home.mindspring.com/~restyler/team_evolution/practices.html
8. **(San Francisco) Bay Area Backcountry: Mendenhall Springs** - ... Del Valle Reservoir and mainly provides access to a **boat ramp**. ... campground is only accessible by **boat** or trail ... East **Bay** Regional Park District 2950 Peralta Oaks ...
<http://www.hknot.com/bab/o37121e6.html> [search within this site](#)
9. **ESPN Outdoors** - ... shore fishing near the **boat** launch **ramp** and trolling ... You need not rent a **boat** as anglers make ... The Troller's Handbook" and "The **San Francisco Bay** Area Fishing ...

http://espn.go.com/outdoors/fishing/s/f_fea_trout_San_Fran_Rychnovsky.html

10. **San Francisco/Bay Area Penafrancia celebration** - ... Lady of Good Counsel Church to the **boat ramp** Of the ... will be on board a pagoda (**boat/yacht**) for a ... 1 00 AM Music by: Synthesis **San Francisco/Bay Area Penafrancia** ... <http://members.tripod.com/~avisman121/index-3.html> [search within this site](#)
11. **Bay View Boat Club | Maps & Directons | BVBC | San Francisco** - ... The club will be 1/8 mile on the left, yellow building with "**BAY VIEW BOAT CLUB**" in ... From the South **Bay**. ... At the bottom of the off-**ramp** go right on to Maraposa st ... <http://www.bvbc.org/maps/Default.htm> [search within this site](#)
12. **Splash Tours and the Tall Ships on San Francisco Bay** - ... August in **San Francisco!** 08280203.JPG (269416 bytes) Across the bridge and down to Fort Baker where we drove down the **boat ramp** and directly into the **Bay** at ... http://www.summerwings.com/splash_tours_and_the_tall_ships_.htm
13. **Construction Jobs Using Water Structures** - ... Running Y Ranch, Klamath Falls, OR - 1999, 5) **Boat Ramp** Replacement: Little ... 4) CalTrans Tidal Water Overflow Test: **San Francisco Bay**, CA - 2002, 5) Sub-road ... <http://www.waterstructures.com/construc.html>
14. **USAfishing San Francisco Bay Fishing Report** - ... Half Moon **Bay**: You will find lots of crabs and gear just ... ways to spot a poacher is right at the launch **ramp**. It's the **boat** that has no bait or pots on board ... <http://usafishing.com/GGreport.html> [search within this site](#)
15. **San Francisco Bay Area Tours and Activities: WorldWeb Travel ...** - ... **Bay Area Boat** Tours Looking for **Boat** Tours in ... Tours of Alcatraz, the **Bay** area, Angel Island, Muir ... Address: Pier 41, Fisherman's Wharf, **San Francisco**, CA 94133 ... <http://www.sanfrancisco.worldweb.com/ToursActivitiesAdventures/BoatTours/> [search within this site](#)
16. **Links** - ... **San Francisco** Yacht Club- (SFYC Website) 98 Beach Road, Belvedere ... Monterey **Bay** & Santa Cruz Harbor. ... Seaport Blvd, North at Discovery Parkway to the **boat ramp**. ... <http://www.eltoroyra.org/links.htm> [search within this site](#)
17. **Meeting Agenda** - ... 29612, the Suisun Marsh Protection Plan, and the **San Francisco Bay Plan** ... by constructing the following: (1) a 3,800-square-foot, **boat launch ramp**; (2) an ... <http://www.bcdc.ca.gov/nam/comm/1999/061799ca.htm> [search within this site](#)
18. **OCSC San Francisco Bay - Directions** - ... From **San Francisco**/Peninsula. Take the **Bay** Bridge (US 80 East) to the University Avenue ... double-length spaces designated for vehicles towing **boat** trailers—you ... <http://www.ocscsailing.com/contact/directions.html>
19. **SF's Best Breakfasts** - ... AWESOME. The **Ramp** is a **boat-ramp** in an industrial section of **San Francisco**. The patio features a wide open view of the **bay**. It's ... <http://www.sanfranciscovisitor.com/brekfast.html>
20. **Bahia de los Angeles, Bay of Los Angeles, Baja California, Mexico** - ...

to supply the missionaries that occupied the **San Francisco** de Borja ... by the rocky mountains of Calamajue and **San Jose** ... Other islands close to the **bay** are Coronado ...

<http://www.bajaquest.com/sidetrips/sidetrip02.htm> [search within this site](#)

1 - 20 of 4,500 | [Next 20](#)

Search in: [The Web](#) | [Directory](#) | [News](#)

Search for *san+francisco+bay+boat+ramp* in...
[Yahoo! Shopping](#), [Yahoo! Auctions](#), [Yahoo! News](#),

Search in other search engines
[AltaVista](#) - [Ask Jeeves](#) - [More...](#)

Try a new search: [Search](#) [Advanced search](#) | [Help](#)

[Add Yahoo! Search to your browser](#)

Promotional Links

[Web hosting by Aplus.Net](#) - [Rent DVDs-FREE TRIAL](#) - [Free Credit Report!](#) - [Lower your mortgage payments](#) - [Art.com- Prints & Posters](#)

 [Click Here!](#)

Copyright © 2002 Yahoo! Inc. All rights reserved. [Privacy Policy](#) - [Terms of Service](#) - [Suggest a Site](#)
Search Technology provided by Google

☐ OCSC Home page

☐ OCSC Newsletter Issue and Date

<input type="checkbox"/>	<input type="checkbox"/>	<input type="checkbox"/>	<input type="checkbox"/>	<input type="checkbox"/>	<input type="checkbox"/>
<input type="checkbox"/>	<input type="checkbox"/>	<input type="checkbox"/>	<input type="checkbox"/>	<input type="checkbox"/>	<input type="checkbox"/>

☐

☐ freeway map

[Click here for a
freeway map to
OCSC](#)

Maps

[Click here](#) for a freeway map to OCSC
[Click here](#) for a map of the Berkeley Marina and OCSC
[Click here](#) for a map of designated parking near OCSC

Directions

[From Sacramento/Reno](#)
[From Marin](#)
[From Walnut Creek/Concord](#)
[From Fremont/San Jose](#)
[From San Francisco/Peninsula](#)

Parking

[Designated Parking Areas near OCSC](#)

☐ marina map

[Click here for a
marina map to OCSC](#)

☐ parking map

[Click here for
parking near OCSC](#)

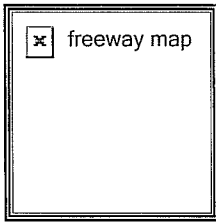
☐ back

☐ Rule

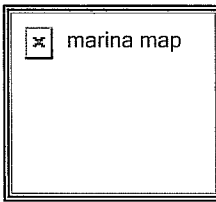
☐

12/1/12
8:17:02 AM

From Sacramento / Reno



[Click here](#) for a
freeway map to
OCSC

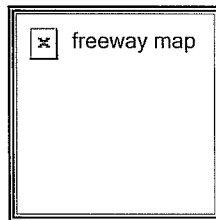


[Click here](#) for a
marina map to OCSC


1. Take U.S. 80 West to the University Avenue Exit in Berkeley
2. At the stop sign at the end of the offramp, turn left onto University Avenue
3. There will be four-way stop sign immediately after you turn onto University Avenue
4. Go straight through the four-way stop and stay on University Avenue into Marina (.3 miles)
5. At the fork in the road, bear right onto Marina Blvd
6. Follow Marina past the Radisson to the north side of the marina (.4 miles)
7. The road will turn 90 degrees to the left. You are now on Spinnaker Way
8. Follow Spinnaker Way (.2 miles) until you see the Berkeley Marine Center and the sign for OCSC on your left
9. Turn into the yard, drive through the rows of boats on cradles and you'll see our two story clubhouse on your right. Park only in designated areas.

<input type="button" value="x"/> back	<input type="button" value="x"/> Rule	<input type="button" value="x"/>
---------------------------------------	---------------------------------------	----------------------------------

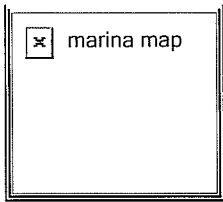
From Marin



[Click here](#) for a
freeway map to
OCSC



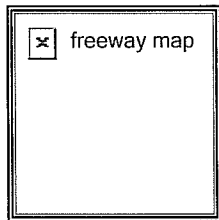
1. Take the Richmond/San Rafael Bridge (US 580) to US 80 West
2. Take US 80 West to the University Avenue Exit in Berkeley
3. At the stop sign at the end of the offramp, turn left onto University Avenue
4. There will be four-way stop sign immediately after you turn onto University Avenue
5. Go straight through the four-way stop and stay on University Avenue into Marina (.3 miles)
6. At the fork in the road, bear right onto Marina Blvd
7. Follow Marina past the Radisson to the north side of the marina (.4 miles)
8. The road will turn 90 degrees to the left. You are now on Spinnaker Way
9. Follow Spinnaker Way (.2 miles) until you see the Berkeley Marine Center and the sign for OCSC on your left



[Click here](#) for a
marina map to OCSC

10. Turn into the yard, drive through the rows of boats on cradles and you'll see our two story clubhouse on your right. Park only in designated areas.

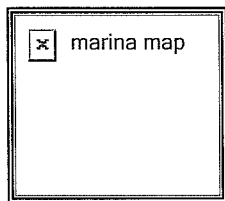
<input type="button" value="x"/> back	<input type="button" value="x"/> Rule	<input type="button" value="x"/>
---------------------------------------	---------------------------------------	----------------------------------



[Click here](#) for a
freeway map to
OCSC

From Walnut Creek/Concord

1. Take Route 24 West to US 580 West
2. Follow 580 West for(.5 miles) to US 80 East
3. Follow US 80 East to University Avenue Exit in Berkeley (the third off-ramp)
4. Follow University Avenue toward Berkeley to the first signal, Sixth Street (.5 miles)
5. Make a U-turn at the first place where it is legal (7th Street, just past the first signal).
6. After the U-turn, follow University Avenue over the freeway to the four-way stop (.5 miles)
7. Go straight through the four-way stop and stay on University Avenue into Marina (.3 miles)
8. At the fork in the road, bear right onto Marina Blvd
9. Follow Marina past the Radisson to the north side of the marina (.4 miles)
10. The road will turn 90 degrees to the left. You are now on Spinnaker Way
11. Follow Spinnaker Way (.2 miles) until you see the Berkeley Marine Center and the sign for OCSC on your left
12. Turn into the yard, drive through the rows of boats on cradles and you'll see our two story clubhouse on your right. Park only in designated areas.



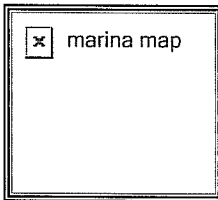
[Click here](#) for a
marina map to OCSC

<input type="button" value="x"/> back	<input type="button" value="x"/> Rule	<input type="button" value="x"/>
---------------------------------------	---------------------------------------	----------------------------------

From Fremont / San Jose



[Click here](#) for a
freeway map to
OCSC




[Click here](#) for a
marina map to OCSC

1. Take US 880 North through Oakland to US 80 East (via the Cypress cut-off)
2. Follow US 80 East to University Avenue Exit in Berkeley (the third off-ramp)
3. Follow University Avenue toward Berkeley to the first signal, Sixth Street (1.5 miles)
4. Make a U-turn at the first place where it is legal (7th Street, just past the first signal).
5. After the U-turn, follow University Avenue over the freeway to the four-way stop (.5 miles)
6. Go straight through the four-way stop and stay on University Avenue into Marina (.3 miles)
7. At the fork in the road, bear right onto Marina Blvd
8. Follow Marina past the Radisson to the north side of the marina (.4 miles)
9. The road will turn 90 degrees to the left. You are now on Spinnaker Way
10. Follow Spinnaker Way (.2 miles) until you see the Berkeley Marine Center and the sign for OCSC on your left
11. Turn into the yard, drive through the rows of boats on cradles and you'll see our two story clubhouse on your right. Park only in designated areas.

x back	x Rule	x
------------------------	------------------------	-------------------

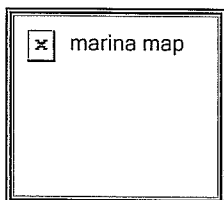
y

From San Francisco/Peninsula



[Click here](#) for a
freeway map to
OCSC

1. Take the Bay Bridge (US 80 East) to the University Avenue Exit in Berkeley
2. Follow University Avenue toward Berkeley to the first signal, Sixth Street (1.5 miles)
3. Make a U-turn at the first place where it is legal (7th Street, just past the first signal).
4. After the U-turn, follow University Avenue over the freeway to the four-way stop (.5 miles)
5. Go straight through the four-way stop and stay on University Avenue into Marina (.3 miles)



[Click here for a marina map to OCSC](#)

6. At the fork in the road, bear right onto Marina Blvd
7. Follow Marina past the Radisson to the north side of the marina (.4 miles)
8. The road will turn 90 degrees to the left. You are now on Spinnaker Way
9. Follow Spinnaker Way (.2 miles) until you see the Berkeley Marine Center and the sign for OCSC on your left
10. Turn into the yard, drive through the rows of boats on cradles and you'll see our two story clubhouse on your right. Park only in designated areas.

x back	x Rule	x
------------------------	------------------------	-------------------

Parking

OCSC is fortunate in that it has one of the largest parking facilities of any sailing club. Nevertheless, the lot adjacent to the club is often full by 10am on summer weekends. If the lot is full, you and your guests are welcome to stop your cars in front of our building to unload your gear into our blue dockcarts, then park in one of the following areas:

- The closest (northern-most) row to Spinnaker Way in the lot adjacent to ours. Be careful not to park in the double-length spaces designated for vehicles towing boat trailers—you will be ticketed.
- Along Spinnaker Way
- Two lots over (east) from OCSC. This lot has ample spaces for cars and is only a three minute walk from OCSC.

We also ask that you please observe the fire lanes, and that you observe the Five (5) mile per hour speed limit through the boat yard and in the parking areas. The area around OCSC is a working boat yard; a number of people are present in the yard working in and around their boats, making speeding an unnecessary hazard.


x back	x Rule	x
------------------------	------------------------	-------------------

[home page](#) | [about ocsc](#) | [instruction](#) | [OCSC fleet](#) | [schedule](#) | [membership](#) | [activities](#)

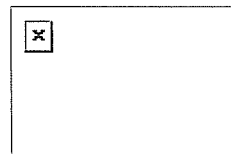
[sailors resource center](#) | [corporate teambuilding](#) | [vacation chartering](#)
[what's new](#) | [directions](#) | [site info](#) | [contact us](#) | [free brochure](#)

Route:
[< OCSC Home](#)
[> Directions](#)

OCSC Sailing School - San Francisco Bay
©Copyright 2002



San Francisco Bay Report



[Home Page](#)

[Golden Gate](#) [San Fran, Bay](#) [Half Moon Bay](#) [Monterey](#) [Santa Cruz](#)
[Moss Landing](#) [Bodega Bay](#) [Fort Bragg](#) [Best Bets](#) [Lakes](#)
[Coast Rivers](#) [Valley Rivers](#) [Oregon Rivers](#) [Weather](#) [Delta](#)
NEW: [Chat room: Fish Talk!](#) [Hook & Cook](#)
[Fish Wench](#) [School-of-Fish](#) [Back Lash](#) [Fish Fotos](#) [Fishing 4 News](#) [Fish Tales](#)


Zoomable Driving Maps: [Golden Gate](#) | [San Francisco Bay](#) | [Half Moon Bay](#) | [Santa Cruz](#) | [Monterey Bay](#) | [Moss Landing](#) | [Bodega Bay](#) | [Fort Bragg](#) | [Oregon Rivers](#) | [North Coast Rivers](#) | [Central Valley Rivers](#)

Today's Headlines:


**San Pablo Leopard Sharks, Suisun Bass &
Sturgeon**

Thursday, December
5, 2002


Happy
Hooker
Sportfishing



Captain
Hook




Bass Tub
Sportfishing



There are a few bass running around the Northern reaches, and some Eastern points, of San Pablo Bay, but fishing for them is a real crap-shoot. Sturgeon are showing up here and yon, but the hot bite at Emeryville seems to be but a memory. Pray for rain, though the coming mondo tides may get things moving a bit. Most successful boats have been tucking way up on the flats off Round Mountain and off the mouth of Sonoma creek in 3 to 6 feet of water. The catch is a mix of smaller bass and a few legal sturgeon that are falling for grass shrimp. The best action remains to be up in

Suisun Bay.

On **Saturday 11-30** captain Jim on the Happy Hooker reported even better action than the day before. Jim says the tides made a slight improvement and his catch doubled. Their 23 anglers boated 24 bass to 18 pounds, most in the 12 to 15 pound bracket. Jim has been a bit elusive on his exact location but from other reports we are receiving we would bet he was anchored up in the flats near the mouth of Montuzuma slough where we received several good reports from private boaters. The best action has been for boats soaking bullheads in 5 to 15 feet of water. Captain Jim on the Happy Hooker sat on the anchor on **Friday 11-29** with his anglers soaking bullheads in lower Suisun bay. While the numbers were not big the stripers were with a dozen fish to 24 pounds landed by 25 anglers. Most were hens averaging a solid 12 to 15 pounds with several other opportunities lost and missed. Jim said a private boat anchored up right alongside them landed a bass in the mid 30s so there are some big pigs in the mix. Jim Smith is running out of Martinez and has lots of room available. A few sturgeon are being caught off the Mothball fleet but the best bite has been up in Montuzuma slough for anglers soaking roe at the Reed Barn. In the south bay there has been lots of anglers out trying but few stories of much success. Mike at the Oyster Point Bait, said folks fishing in his neighborhood are getting small sharks and rays, but there have been reports about sturgeon being caught across the Bay at Ballena Bay, near the Alameda Rock Wall and near Bay Farm Island.



Caught Fish??? USAFishing and the International Sportsman's Exposition are teaming up to bring our readers a very special offer. Through February 1st. 2003 sign up for a year's subscription to the Northern California Hotsheet and you are automatically entered to win a pair of tickets to the ISE shows in Sacramento,

San Mateo or Pleasanton. Forty, first place winners (five winners per week for eight weeks) will then be entered for our grand prize.... an all expense paid guided steelhead trip for two on the California North Coast with one of the most respected river guides in California, John Klar. The grand prize includes two nights lodging and dinner & one day of steelhead fishing on the world famous Smith river. For more information on how to enter and contest rules click here Hotsheet For more information about International Sportsmen's Exposition, the largest sportsmen's shows in the West, please visit International Sportsman's Exposition

Party Boat Information and Reservations around

the Bay

The Happy Hooker & Bay Watch Sportfishing is offering beach striper and potluck trips throughout the summer. (510) 223-5388

Bass Tub is offering potluck trips in the bay from San Francisco's Fisherman's Wharf. (415) 456-9055

Captain Hook is offering both bay and ocean potluck trips for salmon, halibut, bass and rockfish. 707 557-5098 or email at captchris89@aol.com

Emeryville Sportfishing Center is offering live bait potluck trips, Salmon and Rockfishing trips on their fleet of nine boats throughout the year. (510)654-6040.

The Golden Eye 2000 out of Berkeley is running both potluck and salmon trips. 510 610-0888



The "Bait Guys" Their receivers are located in Sausalito at the Sea K fish dock, Berkeley on the K dock and in Richmond just across from the launch ramp and are open April through October. They

also offer flash frozen bait for salmon anglers and for those anglers whom don't have a bait tank.

Caught Fish? For those of you looking for more in-depth & timely updates consider subscribing to the Northern California Hotsheet. These reports are emailed out five times per week direct to your desktop. No hunting the web for information or waiting on an outdated magazine to arrive in the mail with last week's information. These ADVERTISEMENT FREE, in-depth updates are emailed direct to your computer at home or work to keep you on top of what is happening TODAY so you can catch more fish tomorrow. They include dock totals, top catch locations, weather and much, much more for just \$3 a month. You can receive a free trial copy by e-mailing a request to fishtalegale@aol.com

□ Golden Gate	□ San Fran, Bay	□ Half Moon Bay	□ Monterey	□ Santa Cruz
□ Moss Landing	□ Bodega Bay	□ Fort Bragg	□ Best Bets	□ Lakes
□ Coast Rivers	□ Valley Rivers	□ Oregon Rivers	□ Weather	□ Delta

Copyright notice:

The content of USAfishing.com are copyrighted by Mike Aughney & Mike Godsey, all rights reserved. Please use the reports to catch fish. Do not reproduce or paraphrase USAfishing.com reports in any media without contacting us for permission. The graphics, animation's, java, photos and HTML used in USAfishing.com are copyright by Windnotes Publishing/Mike Godsey, all rights reserved.

Links to other web pages are welcome...if you link to our home page.

☒ OCSC Home page

☒ OCSC Newsletter Issue and Date

☒ About OCSC

About OCSC:

- [Our Mission](#)
- [Our People](#)
 - [Management](#)
 - [Instructors](#)
 - [Office Staff](#)
 - [Service Staff](#)

☒ OCSC Members

OCSC started in 1979 on the Alameda Estuary with one instructor, a borrowed J/24, and a simple idea: To teach sailing to clients the way we would teach a friend to sail. Since then, a lot has changed. We moved to Berkeley to take advantage of the best winds on the Bay; we have a fleet of over 40 yachts, from 24' to 46'; and we have a staff which includes fifty instructors, all professional sailors and certified instructors. But through this growth, one thing has not changed at all: We are still committed to teaching sailing as if we were teaching a friend.

Learn more about who we are and how we can help you realize your sailing dream.

[Our Mission](#)

Our commitment to making every aspect of the sport of sailing available to you

×

Teaching

×

Profiles

Our People

Learn more about the people of OCSC

×

back

×

Rule

×

[home page](#) | [about ocsc](#) | [instruction](#) | [OCSC fleet](#) | [schedule](#) | [membership](#) | [activ](#)

[sailors resource center](#) | [corporate teambuilding](#) | [vacation chartering](#)
[what's new](#) | [directions](#) | [site info](#) | [contact us](#) | [free brochure](#)

Route:
[< OCSC Home](#)
[> About OCSC](#)

OCSC Sailing School - San Francisco Bay
©Copyright 2002

Yahoo!

<input type="text"/>	<input type="text"/>
<input type="text"/>	ENTER LAST NAME

Search Results

suisun+bay+map

Search

[Advanced Search](#)
[About These Results](#)

Your search: **suisun+bay+map**

Search in: [The Web](#) | [Directory](#) | [News](#)

Web Matches

1 - 20 of 13,000 | [Next 20](#)

1. **Historical Bathymetric Change, Suisun Bay Map** - Historical Bathymetric Change in **Suisun Bay**: 1867-1990. Karen Cappiella, Chris Malzone, Richard Smith, and Bruce Jaffe USGS. ...
<http://sfbay.wr.usgs.gov/access/Bathy/suisunbay/suisunmap.html> [search within this site](#)
2. **Quake: Suisun Bay Soil Map** - ... References and acknowledgements. NEHRP Soil Type **Map** for **Suisun Bay**. The **Suisun Bay** is in the center of the **map**. Vallejo and Benicia are on the northwest bank. ..
http://quake.wr.usgs.gov/prepare/soil_type/s2h.html
3. **OPERATIONS & MAINTENANCE Project Map SUISUN BAY CHANNEL ...** (PDF) - Page 1. OPERATIONS & MAINTENANCE Project **Map SUISUN BAY CHANNEL** CALIFORNIA CONGRESSIONAL DISTRICTS: 3 rd District, Rep. Doug Ose; 7 th District, Rep. ...
<http://www.spn.usace.army.mil/projects/suisunbaychannelo&m.pdf> [search within this site](#)
4. **Suisun Bay Reserve Fleet Benicia, CA - IMINT / DOD - Suisun Bay Reserve Fleet Benicia, CA Sources and Methods. ...** <http://www.fas.org/irp/imint/benicia-map.htm> Created by John Pike Maintained by Webmaster Updated ...
<http://www.fas.org/irp/imint/benicia-map.htm>
5. **Plan Map 3c** (PDF) - ... Advisory Board. Plan **Map 3 Suisun Bay** and Marsh PLAN **MAP NOTES** Amended May 2002 **Map 4 Map 2 Map 1 Map 3 Map 7 Map 6 Map 5** Page 3. **BAY ...**
http://www.bcdc.ca.gov/library/bayplan/bp_map3.pdf [search within this site](#)
6. **Site Map** - ... **Suisun Marsh Levee Breaches: Levee Breach Simulation: ...** South **Bay Systems Authority Discharge Modeling; Hunter River ...** Corporate: Location: RMA - **Map**. References. **Site Map. ...**
<http://www.rmanet.com/toc.htm> [search within this site](#)
7. **Nautical Chart for Suisun Bay** - ... at Berkeley Publication_Date: 199705 Title: Nautical Chart for **Suisun Bay Geospatial_Data_Presentation_Form: map** Publication_Information: Publication_Place ...
<http://www.regis.berkeley.edu/bagis/metadata/18656.html> [search within this site](#)
8. **Bay Institute - Bay-Delta** - ... acres of undiked tidal marsh. 2. **SUISUN BAY** Broad, shallow region of San Francisco **Bay** west of the Delta. 3. DELTA CROSS CHANNEL ...
<http://www.bay.org/science/delta.html> [search within this site](#)
9. **Environmental Protection Agency** - ... CA, SAN PABLO **BAY, MAP 303(d)**, 206.100, 1998. CA, STOCKTON DEEP WATER CHANNEL, **MAP 303(d)**, 544.000, 1998. CA, **SUISUN BAY, MAP 303(d)**, 207.100, 1998. ...
http://oaspub.epa.gov/pls/tmdl/waters_list.control?state=CA&p_impairment=DIOXINS [search within this site](#)
10. **CWA - Regional Project Map North Bay - Youth Education - Suisun ...** - **Suisun Marsh Field Day, California Waterfowl Association** © Copyright 1999 Legal Notice 4630 Northgate Blvd. Suite 150, Sacramento ...

http://www.calwaterfowl.org/map/districts/youth_ed/map_north_bay_ye06.htm [search within this site](#)

11. [2521.02 2527.02 CENSUS 2 0 0 0 BLOCK MAP : SOLANO County](#) (PDF) - ... **Suisun Slough Suisun Bay Suisun Bay** Cordelia Slough **Suisun** Cutoff Harvey Slough Grizzly **Bay** Concord Naval ... W 38.151969N N E S W The plotted **map** scale is ...
http://www2.census.gov/geo/maps/blk2000/st06_California/County/06095_Solano/CBC06095_049.pdf [search within this site](#)
12. [Lifeline transit map.ai](#) (PDF) - ... City Brisbane El Cerrito Burlingame Larkspur **Suisun** City Sonoma ... Santa Rosa Detail eitt Alameda **Bay** Farm Island ... Cartographer: Rick Kos Street base **map** (c) Thomas ...
http://www.mtc.ca.gov/projects/rtp/downloads/lifeline/lifeline_network_map.pdf [search within this site](#)
13. [ND Reserve Fleet](#) - ... **Suisun Bay** California Click on Blue Square to see Aerial Photo See: Reserve Fleet Status The Kawishiwi was put on Reserve Status on 11-07-1994 **Map** ...
<http://navy.memorieshop.com/Kawishiwi/SuisunBay.html> [search within this site](#)
14. [California Delta Fishing and Boating info from DeltaCalifornia. ...](#) - ... Service Boating - Towing/Salvage Delta Towns Delta **Map** Weather Report ... Sacramento River, California **Suisun** City, **Suisun** Slough, **Suisun Bay**, California New Hope ...
<http://www.deltacalifornia.com/tides.htm> [search within this site](#)
15. [Fresh Meets Salt, the Water of San Francisco Bay: Voyage and ...](#) - ... from the Sacramento and San Joaquin Rivers flows into the Delta region shown on the east (right) side of the **map**. Water then flows into **Suisun Bay**, San Pablo ...
<http://www.earthscape.org/t1/grk04/grk04c.html> [search within this site](#)
16. [Sedimentation and Bathymetry Changes in Suisun Bay: 1867-1990](#) - ... The change in the **Suisun Bay** area from being a ... flats are important to the **bay** ecosystem, providing ... US Geological Survey **Map** Distribution Box 25286, Federal ...
<http://geopubs.wr.usgs.gov/open-file/of99-563/> [search within this site](#)
17. [Metadata File - Raster Sample](#) (PDF) - ... National Ocean Service, National Geodetic Survey) Publication_Date: 198103 Title: Georeferenced Scanned Coastal **Map** Named **Suisun Bay** (**Suisun** and Montezuma ...
http://www.csc.noaa.gov/metadata/curriculum/Sample_Metadata_File_2--Raster_Sample.pdf
18. [San Pablo/Suisun Bay Breached Levee Wetland Study](#) - Home. More information. **Map**, Aerial Photos, and Informative Table of our Study Sites. Contact Information. Expected Products. Complete ...
<http://depts.washington.edu/calfed/list.htm>
19. [San Francisco.110700](#) (PDF) - ... Castle Rock SP Winchester Mystery House Joseph D. Grant County Park Natural Bridges State Park Santa Cruz Beach Boardwalk San Pablo **Bay Suisun Bay** San Bodega ...
http://www.gocalif.ca.gov/tourism/pdfs/SanFrancisco_Map.pdf
20. [Solano County Sphere of Influence 2002](#) (PDF) - ... Vacaville Dixon Rio Vista Travis Air Force Base Mare Island Cordelia Elmira **Suisun** City San Pablo **Bay** Grizzly **Bay Suisun Bay** Honker **Bay Map** prepared by Solano ...
http://www.co.solano.ca.us/documents/Document_362_129.pdf [search within this site](#)

1 - 20 of 13,000 | [Next 21](#)

Search in: [The Web](#) | [Directory](#) | [News](#)

Search for *suisun+bay+map* in...

[Yahoo! Shopping](#), [Yahoo! Auctions](#), [Yahoo! News](#),

Search in other search engines

[AltaVista](#) - [Ask Jeeves](#) - [More...](#)

Try a new search:

[Search](#)

[Advanced search](#) | [Help](#)

Add Yahoo! Search to your browser

Promotional Links

[Art.com- Prints & Posters](#) - [Rent DVDs-FREE](#) - [\\$7.95 domains Aplus.Net](#) - [Free Credit Report!](#) - [Refinance Now! Before Rates Increase!](#)

Copyright © 2002 Yahoo! Inc. All rights reserved. [Privacy Policy](#) - [Terms of Service](#) - [Suggest a Site](#)
Search Technology provided by Google

Nautical Chart for Suisun Bay

Metadata:

- Identification Information
 - Data Quality Information
 - Spatial Data Organization Information
 - Spatial Reference Information
 - Entity and Attribute Information
 - Distribution Information
 - Metadata Reference Information
-

Identification Information:

Citation:

Citation Information:

Originator:

Research Program in Environmental Planning and Geographic Information Systems (REGIS), University of California at Berkeley

Publication Date: 199705

Title: Nautical Chart for Suisun Bay

Geospatial Data Presentation Form: map

Publication Information:

Publication Place: Berkeley, CA

Publisher:

Research Program in Environmental Planning and Geographic Information Systems (REGIS), University of California at Berkeley

Other Citation Details:

Digital version of this chart can only be obtained by first obtaining the CDROM on which it resides (see larger work citation). Limited views of the chart are made available online (see browse graphic).

Larger Work Citation:

Citation Information:

Originator:

BSB Electronic Charts, in agreement with the National Oceanic and Atmospheric Administration (NOAA).

Publication Date: 1995

Title:

Chart Kit BBA: Souther California, Point Arena to the Mexican Border Region 12 (CDROM)

Publication Information:

Publication Place: Rockland, MA

Publisher:

BSB Electronic Charts, in agreement with the National Oceanic and Atmospheric Administration

Description:

Abstract:

The dataset described herein is a raster, georectified image of a hardcopy 1:40K

nautical chart for Suisun Bay. The hardcopy 1:40K nautical chart, NOS chart 18656, was scanned and processed by the BSB Electronic Charts in cooperation with the National Ocean Service (NOS) branch of the National Oceanic and Atmospheric Administration (NOAA). The resultant scanned image was integrated with the BSB software package "Chart Kit BBA" and distributed on CDROM. REGIS, UC Berkeley, obtained from BSB/NOAA a tiff version of nautical chart 18656. This chart was converted to a GRASS raster file and georectified. The GRASS raster version of this chart can be viewed online via the REGIS web GIS program GRASSLinks. To obtain a digital version of the chart, you must obtain the CDROM which contains it. Although the chart is an image data source and contains no associated attribute data, depth soundings in feet at mean lower low water are noted on the image.

Purpose:

THIS CHART IS NOT SUITABLE FOR NAVIGATIONAL PURPOSES! The online raster version of nautical chart 18656 is made available in a WWW GIS program in order to facilitate intergration of this data source with other related datasets. This online data integration goal is one of the objectives of the San Francisco Bay Demonstration GIS Project (BAGIS), a cooperative project involving NOS/NOAA, the San Francisco Bay Conservation and Development Commission (BCDC) and REGIS, UC Berkeley. BAGIS is a NOAA funded project.

Supplemental Information:

BSB Electronic charts is a partnership of the Better Boating Association, Blue Marble Graphics of Gardiner Maine, and James Sewall Company of Old Town Maine. This partnership entered into a Cooperative Research and Development Agreement (CRADA) with NOS/NOAA to produce the CDROM containing the digital nautical charts.

Time_Period_of_Content:

Time_Period_Information:

Single_Date/Time:

Calendar_Date: 199503

Currentness_Reference: ground condition

Status:

Progress: Complete

Maintenance_and_Update_Frequency: None Planned

Spatial_Domain:

Bounding_Coordinates:

West_Bounding_Coordinate: -122.27688272

East_Bounding_Coordinate: -121.7840457

North_Bounding_Coordinate: 38.26279644

South_Bounding_Coordinate: 37.98464938

Keywords:

Theme:

Theme_Keyword_Thesaurus: none

Theme_Keyword:

nautical chart, nautical, shipping, navigation, bathymetry, hydrography, estuary

Place:

Place_Keyword_Thesaurus: none

Place_Keyword:

Suisun Bay, San Francisco Bay, California, Central California, Western United States, West Coast

Access_Constraints: none

Use_Constraints:

Although limited views of the data are available online via GRASSLinks, the data must be purchased from BSB software and used in accordance with the BSB End User License Agreement.

Point_of_Contact:

Contact_Information:

Contact_Organization_Primary:

Contact_Organization:

Research Program in Environmental Planning and Geographic
Information Systems (REGIS), The University of California at Berkeley

Contact_Person: GIS Manager

Contact_Address:

Address_Type: mailing and physical address

Address: 390 Wurster Hall, UC Berkeley

City: Berkeley

State_or_Province: CA

Postal_Code: 94720

Country: USA

Contact_Voice_Telephone: (510) 642-9205

Contact_TDD/TTY_Telephone:

Contact_Facsimile_Telephone: (510) 643-5571

Contact_Electronic_Mail_Address: pattyf@regis.berkeley.edu

Contact_Instructions: Email is best contact method.

Browse_Graphic:

Browse_Graphic_File_Name: <URL:<http://www.regis.berkeley.edu/bagis>>

Browse_Graphic_File_Description:

Views of this dataset are made available through GRASSLinks, an online GIS
program created by Dr. Sue Huse while at REGIS, UC Berkeley

Browse_Graphic_File_Type: GIF

Native_Data_Set_Environment: GRASS

Data_Quality_Information:

Logical_Consistency_Report:

The source hardcopy nautical chart, current to March 31, 1995, was scanned at 254 dpi with an X/Y pixel resolution of 4 meters.. Positional accuracy in meters is 28.00. Scale of scanned source at mid-lat/mid-long is 1:40,000. Coordinate System information for source data: State Plane, zone 403, NAD 83. The Sounding datum was Mean Lower Low Water (MLLW) and depth soundings are recorded on the chart in "feet".

Completeness_Report:

This nautical chart represents a subset of available bathymetric and other nautical information for the charted area. The information in the NOAA reference book US Coast Pilot 7 (available online via the URL <<http://www.regis.berkeley.edu/bagis>>) supplements the information found on the charts.

Lineage:

Source_Information:

Source_Citation:

Citation_Information:

Originator:

National Oceanic and Atmospheric Administration National Ocean
Service Coast Survey

Publication_Date: 199503
Title:
 United States West Coast California Suisun Bay: Nautical Chart
 18656
Edition:
Publication_Information:
Publication_Place: Washington, D.C.
Publisher: U.S. Department of Commerce, NOAA,NOS
Source_Scale_Denominator: 40000
Type_of_Source_Media: Paper
Source_Time_Period_of_Content:
Time_Period_Information:
Single_Date/Time:
Calendar_Date: 199503
Source_Currentness_Reference: Publication Date
Source_Citation_Abbreviation: NCHART18656
Source_Contribution: Base map
Source_Information:
Source_Citation:
Citation_Information:
Originator:
 U.S. Department of Commerce National Oceanic and Atmospheric
 Administration National Ocean Service
Publication_Date: 1995
Title:
 United States Coast Pilot 7 Pacific Coast: California, Oregon,
 Washington, and Hawaii
Edition: 30th
Publication_Information:
Publication_Place: Washington, DC
Publisher:
 U.S. Department of Commerce National Oceanic and
 Atmospheric Administration National Ocean Service
Type_of_Source_Media: paper
Source_Time_Period_of_Content:
Time_Period_Information:
Single_Date/Time:
Calendar_Date: 199507
Source_Currentness_Reference: Publication Date
Source_Citation_Abbreviation: 1995COASTPILOT
Source_Contribution: Interpretation Information
Process_Step:
Process_Description:
 This information describes the processing to georectify the scanned source
 image in the GIS program GRASS. GRASS commands were used to generate a
 raster image of the original tiff file. This tiff file also came with an
 accompanying reference file of coordinate information. The long/lat data in the
 reference file were converted to UTM coordinates. The raster image was
 georectified in the GRASS program i.rectify. A high quality 1:24,000 scale San
 Francisco Bay shoreline vector file (shore@slc) was used to correct a
 consistent conversion shift error.

Process_Date: 199704

Spatial_Data_Organization_Information:

Direct_Spatial_Reference_Method: Raster

Spatial_Reference_Information:

Horizontal_Coordinate_System_Definition:

Planar:

Grid_Coordinate_System:

Grid_Coordinate_System_Name: Universal Transverse Mercator

Universal_Transverse_Mercator:

UTM_Zone_Number: 10

Transverse_Mercator:

Scale_Factor_at_Central_Meridian: 0.9996

Longitude_of_Central_Meridian: -96.0

Latitude_of_Projection_Origin: 0.0

False_Easting: 500000

False_Northing: 0

Planar_Coordinate_Information:

Planar_Coordinate_Encoding_Method: coordinate pair

Coordinate_Representation:

Abscissa_Resolution: 4

Ordinate_Resolution: 4

Planar_Distance_Units: meters

Geodetic_Model:

Horizontal_Datum_Name: North American Datum of 1927

Ellipsoid_Name: Clarke 1866

Semi-major_Axis: 6,378,206.4

Denominator_of_Flattening_Ratio: 294.98

Entity_and_Attribute_Information:

Overview_Description:

Entity_and_Attribute_Overview: Not applicable, raster image data.

Entity_and_Attribute_Detail_Citation:

Although no attribute data is encoded with this dataset, further information about values and symbols on the image can be found in the NOAA reference book "US Coast Pilot 7" (available online via the URL <http://www.regis.berkeley.edu/bagis>).

Distribution_Information:

Distributor:

Contact_Information:

Contact_Organization_Primary:

Contact_Organization: Better Boating Association, Inc. (BBA)

Contact_Person: Chart Kit Distributor
Contact_Address:
Address_Type: mailing address
Address: Box 404
City: Rockland
State_or_Province: MA
Postal_Code: 02370
Country: USA
Contact_Voice_Telephone: (617) 982-4060
Contact_TDD/TTY_Telephone:
Contact_Facsimile_Telephone: (617) 982-7229
Contact_Electronic_Mail_Address:
Contact_Instructions:

Resource_Description:

Chart Kit BBA, Southern California Region 12: Point Arena to Mexican Border

Distribution_Liability:

With regard to the online GRASS version of this nautical chart, REGIS and The Regents of the University of California make no representation or warranties with respect to the contents hereof and specifically disclaim any implied warranties of merchantability or fitness for any particular purpose. For the distributed version of this chart, see the Limitation of Liability statement on the CDROM package.

Metadata_Reference_Information:

Metadata_Date: 19980311

Metadata_Contact:

Contact_Information:

Contact_Organization_Primary:

Contact_Organization:

Research Program in Environmental Planning and Geographic
Information Systems (REGIS), The University of California at Berkeley

Contact_Person: GIS Manager

Contact_Address:

Address_Type: mailing and physical address

Address: 390 Wurster Hall, UC Berkeley

City: Berkeley

State_or_Province: CA

Postal_Code: 94720

Country: USA

Contact_Voice_Telephone: (510) 642-9205

Contact_TDD/TTY_Telephone:

Contact_Facsimile_Telephone: (510) 643-5571

Contact_Electronic_Mail_Address: pattyf@regis.berkeley.edu

Contact_Instructions: Email is best contact method.

Metadata_Standard_Name: FGDC Content Standards for Digital Geospatial Metadata

Metadata_Standard_Version: 19940608

Generated by mp on Thu Mar 11 18:15:41 1999


National Defense Reserve Fleet - Suisun Bay California

Location of three Neosho Class Navy Tankers

Hassayampa AO-145.....Kawishiwi AO-146.....Ponchatoula AO-148

The other three are at James River, Virginia

Click on **Blue Square** to see Aerial Photo.....See: **Reserve Fleet Status**

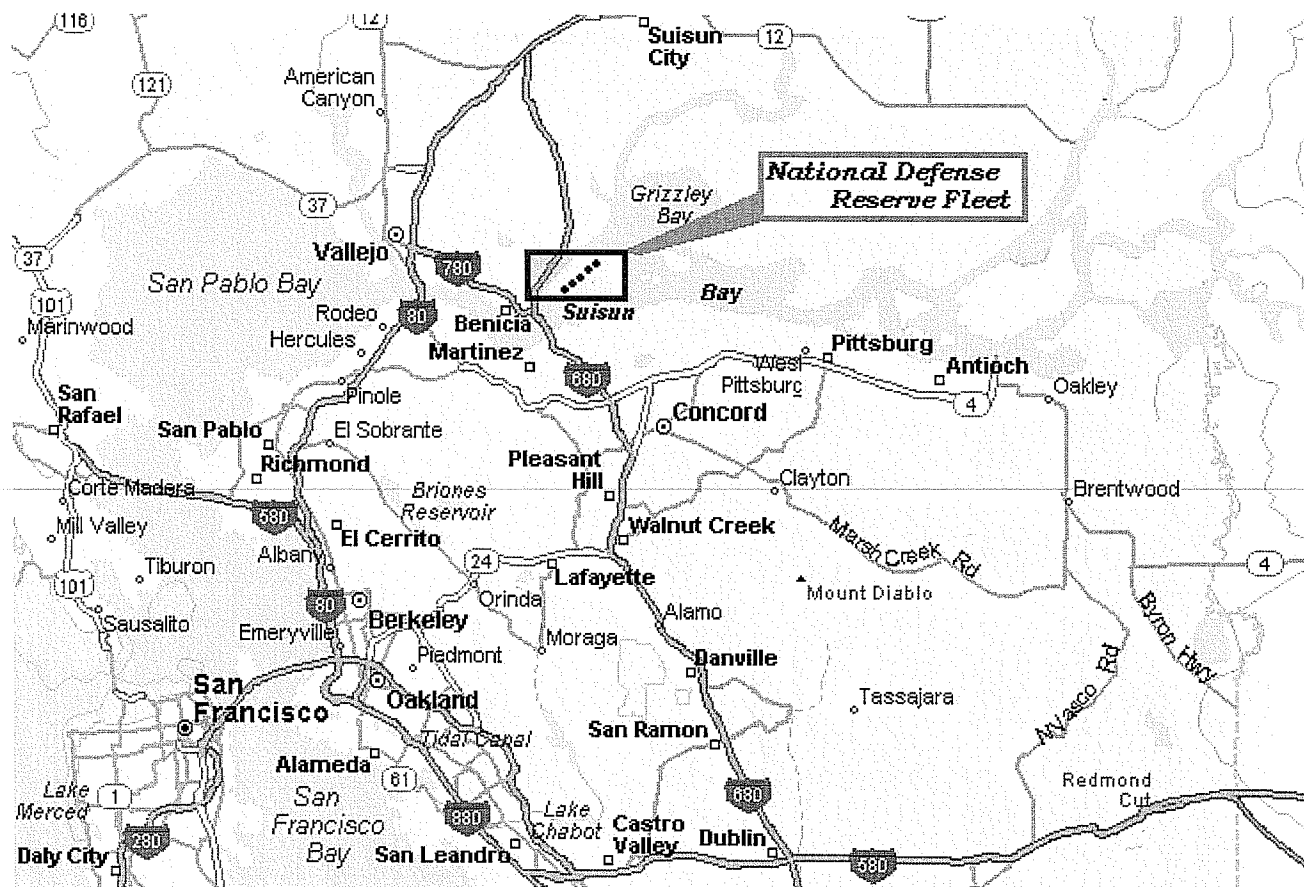


Map through:



Goto: Kawishiwi Page

12/8/02
8:23:04 AM



12/18/02
8:23:06 AM