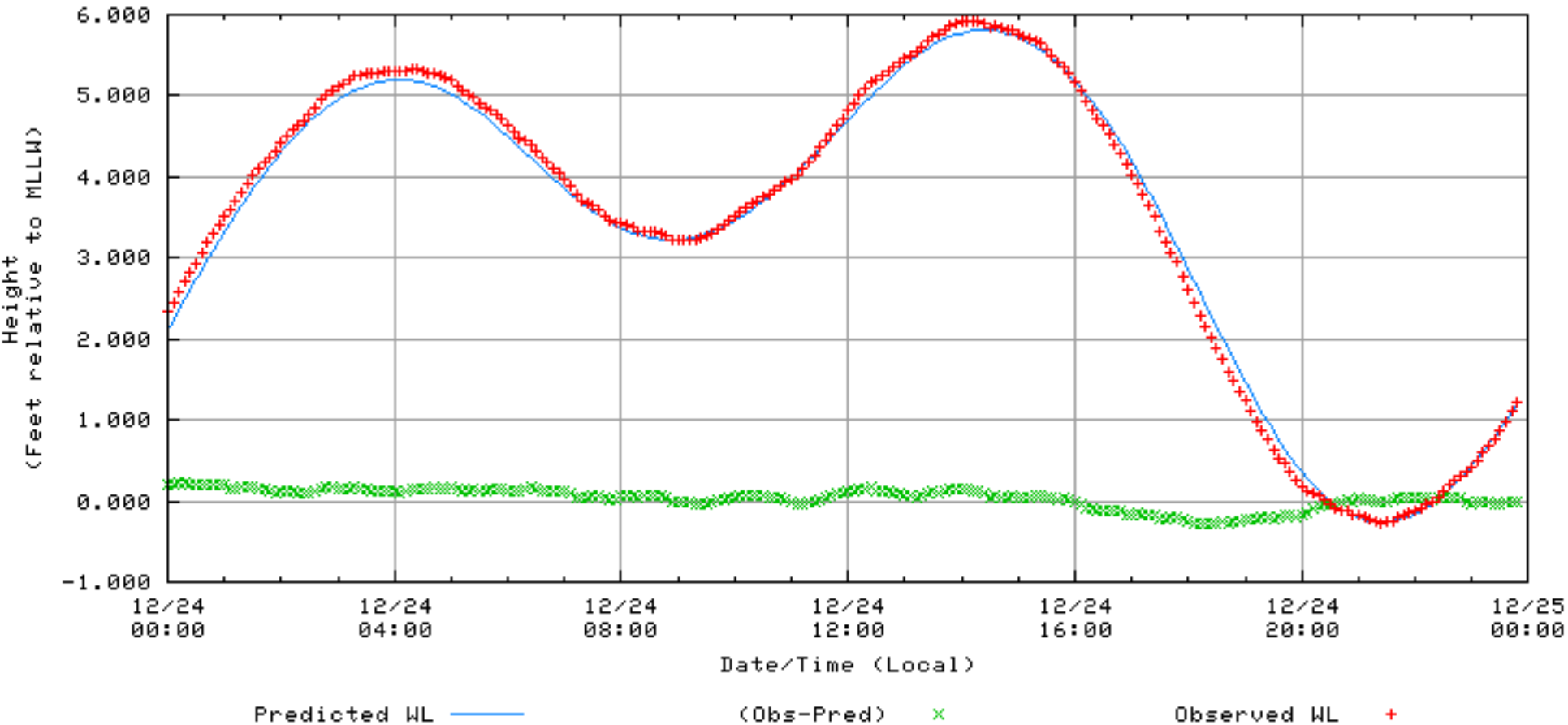
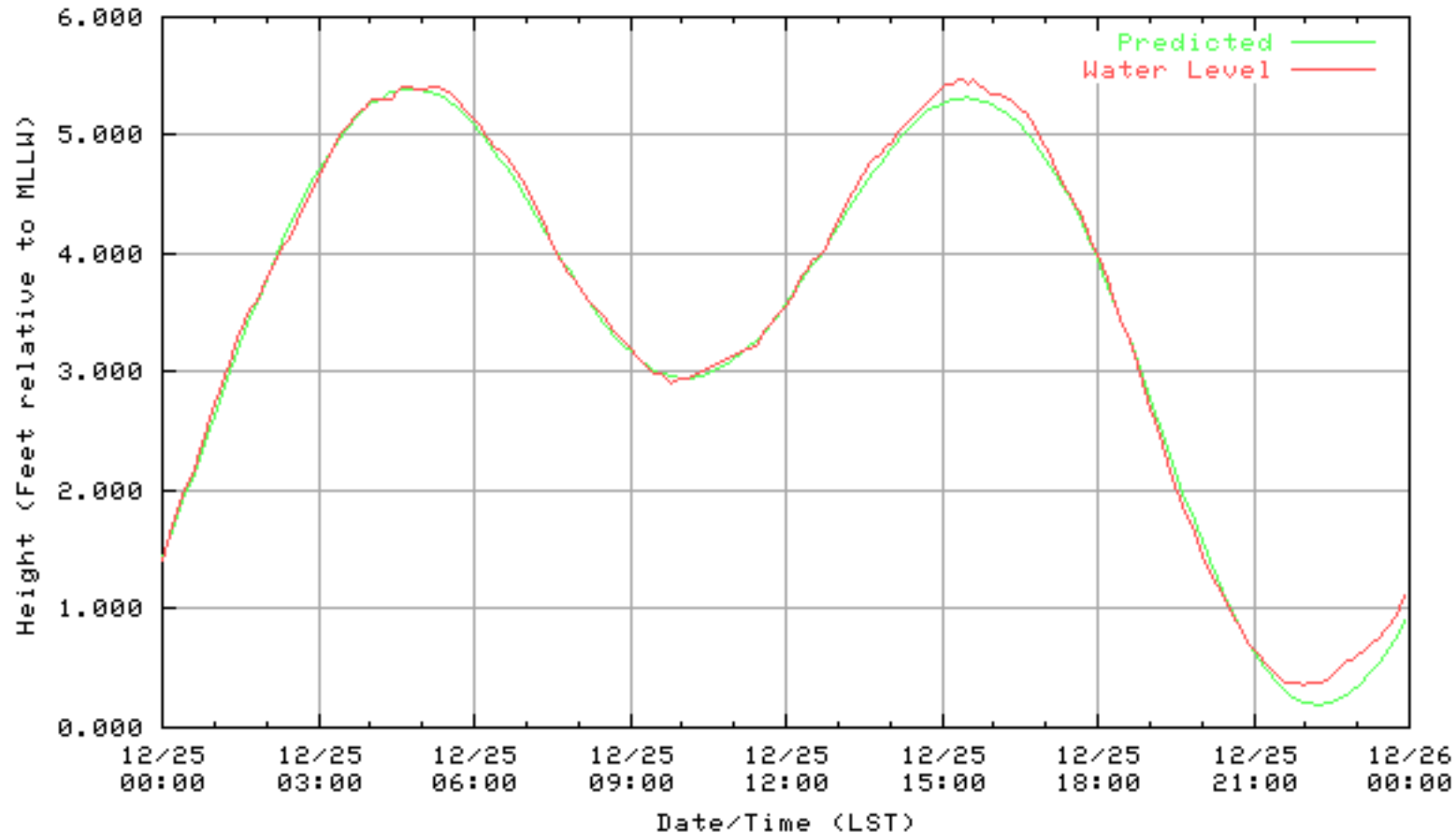


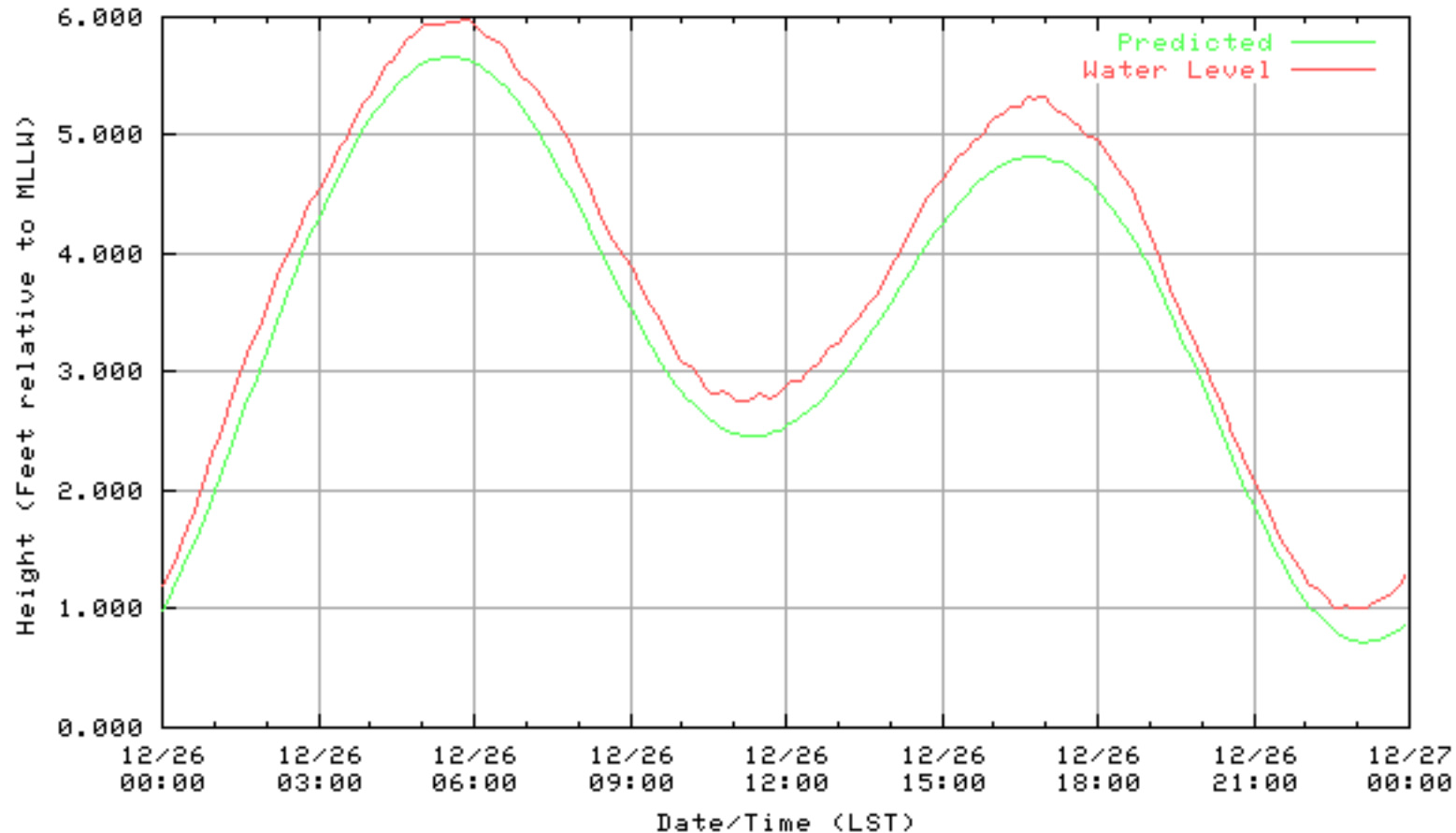
NOAA/NOS/CO-OPS  
Verified Water Level vs. Predicted Plot  
9414863 Richmond, CA  
from 2002/12/24 - 2002/12/24



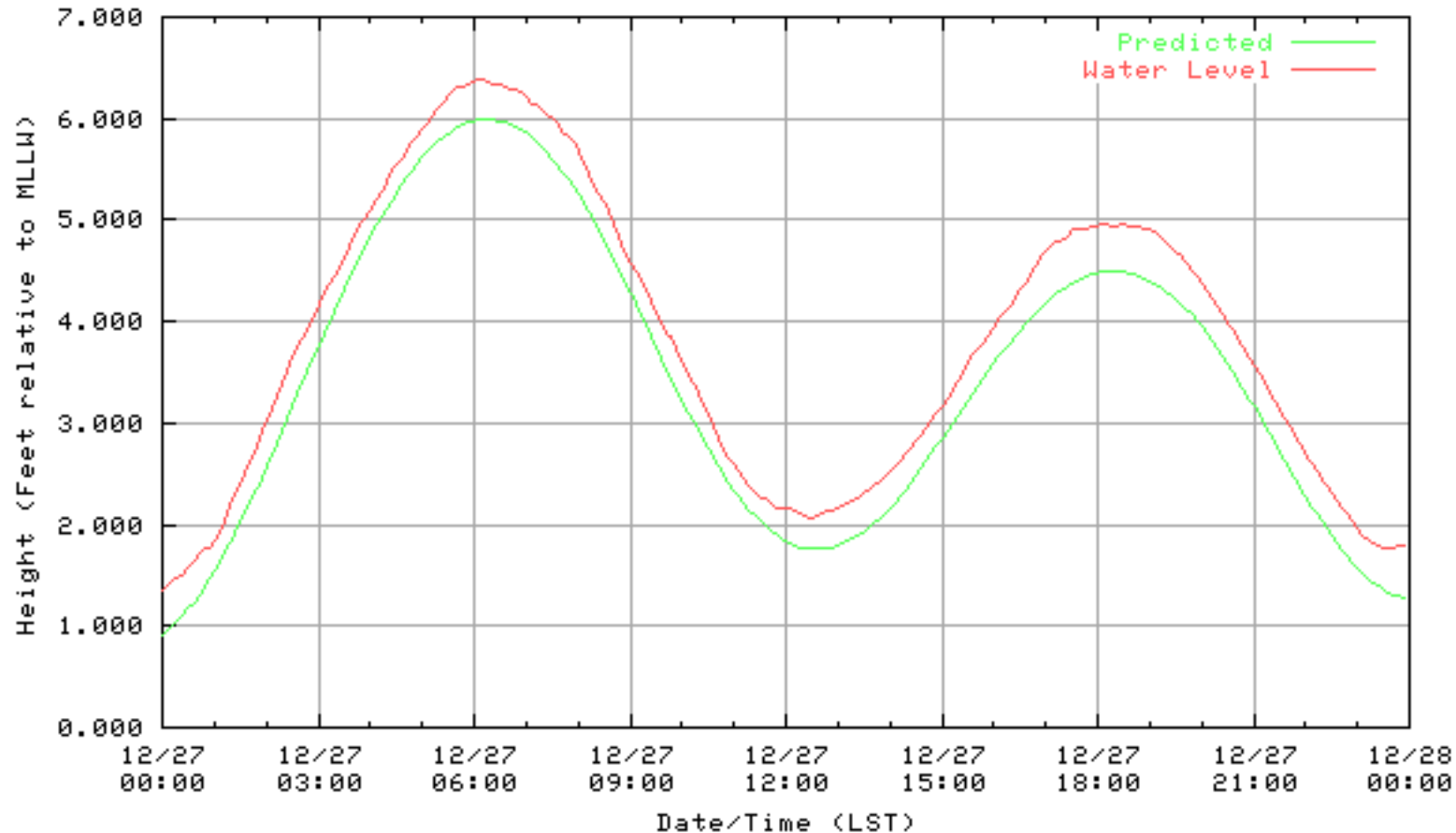
NOAA/NOS/CO-OPS  
Verified 6 Minute Water Level Plot  
9414863 RICHMOND, CHEVRON OIL PIER , CA  
from 12/25/2002 - 12/25/2002



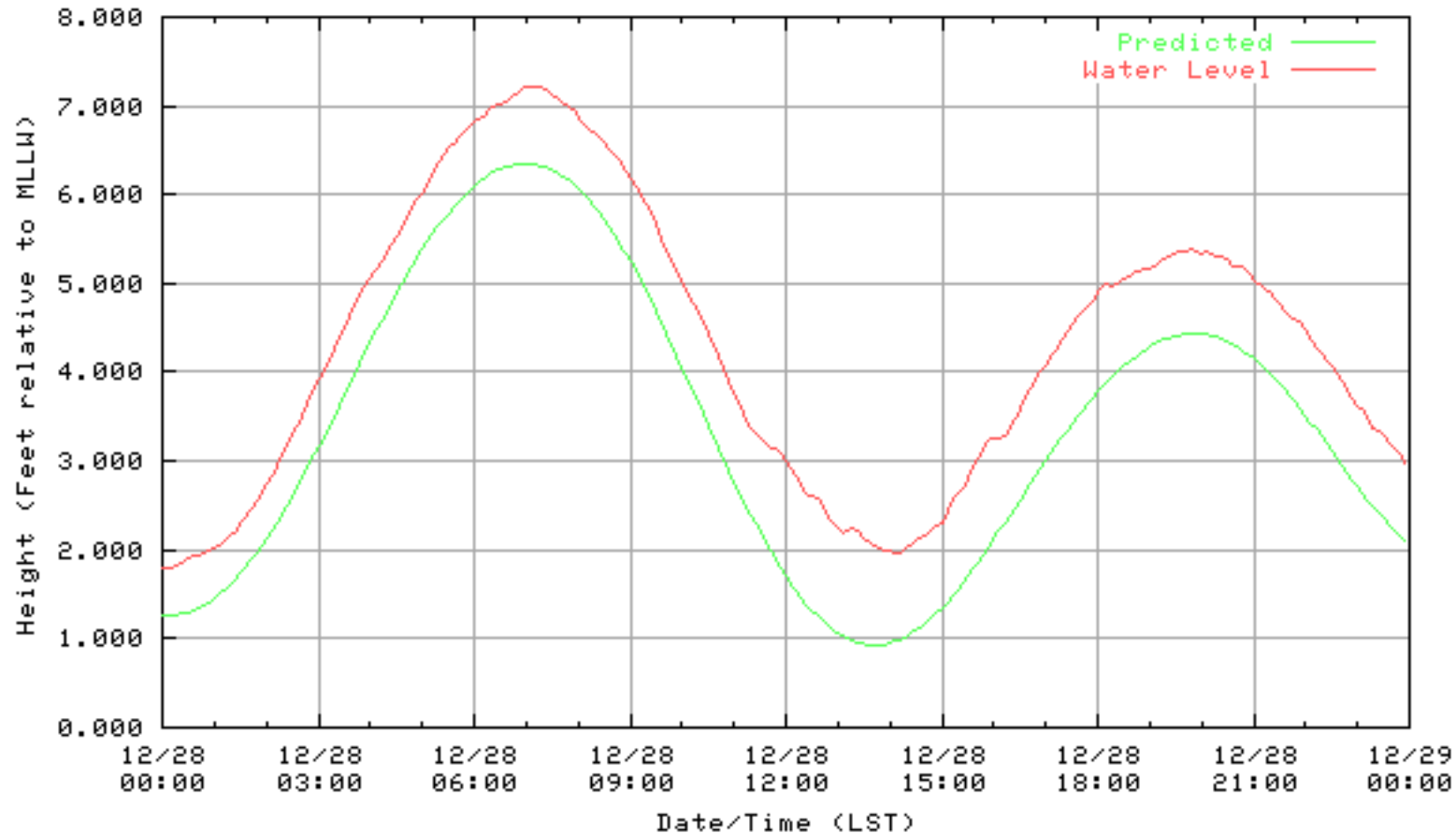
NOAA/NOS/CO-OPS  
Verified 6 Minute Water Level Plot  
9414863 RICHMOND, CHEVRON OIL PIER , CA  
from 12/26/2002 - 12/26/2002



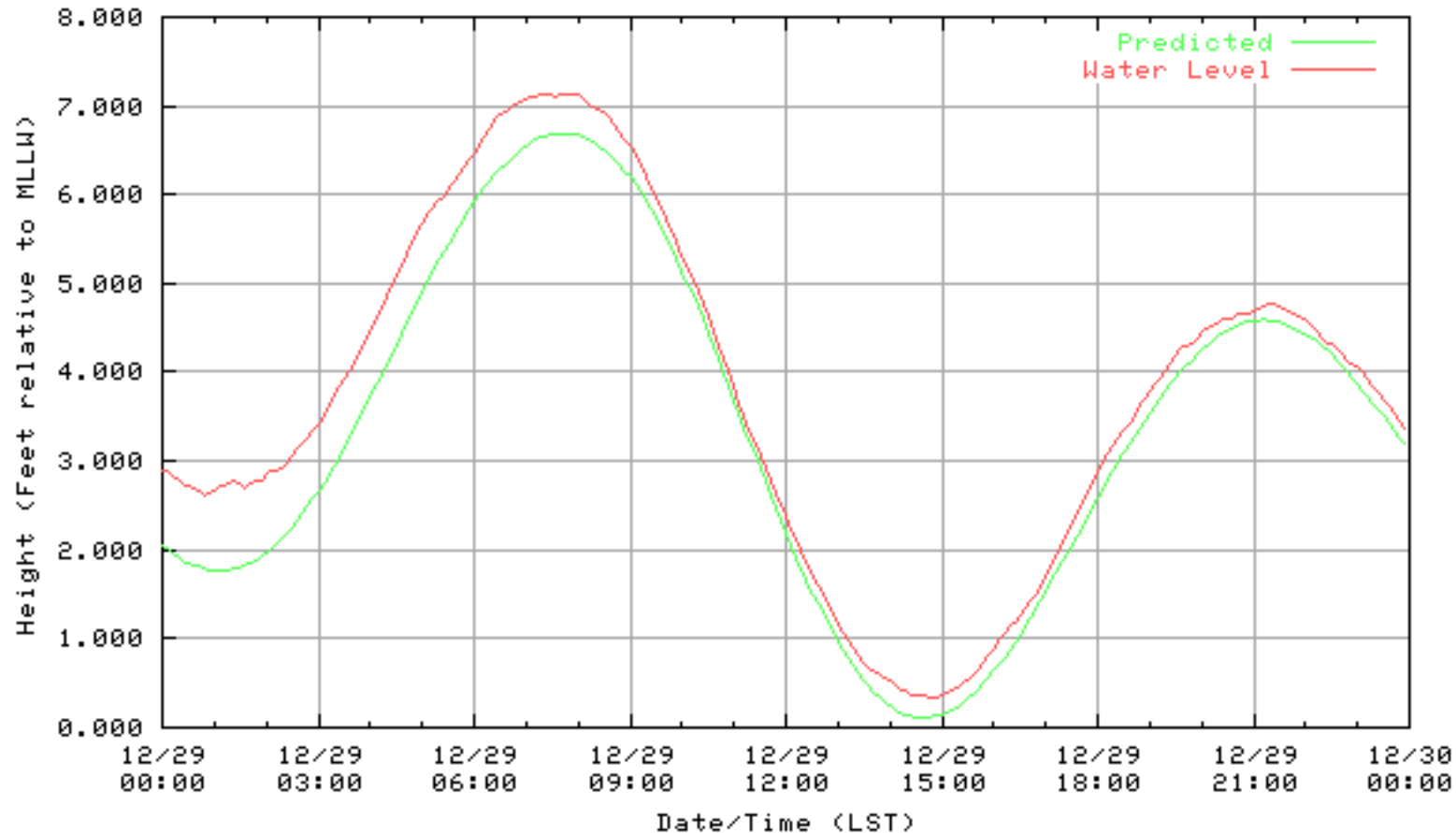
NOAA/NOS/CO-OPS  
Verified 6 Minute Water Level Plot  
9414863 RICHMOND, CHEVRON OIL PIER , CA  
from 12/27/2002 - 12/27/2002



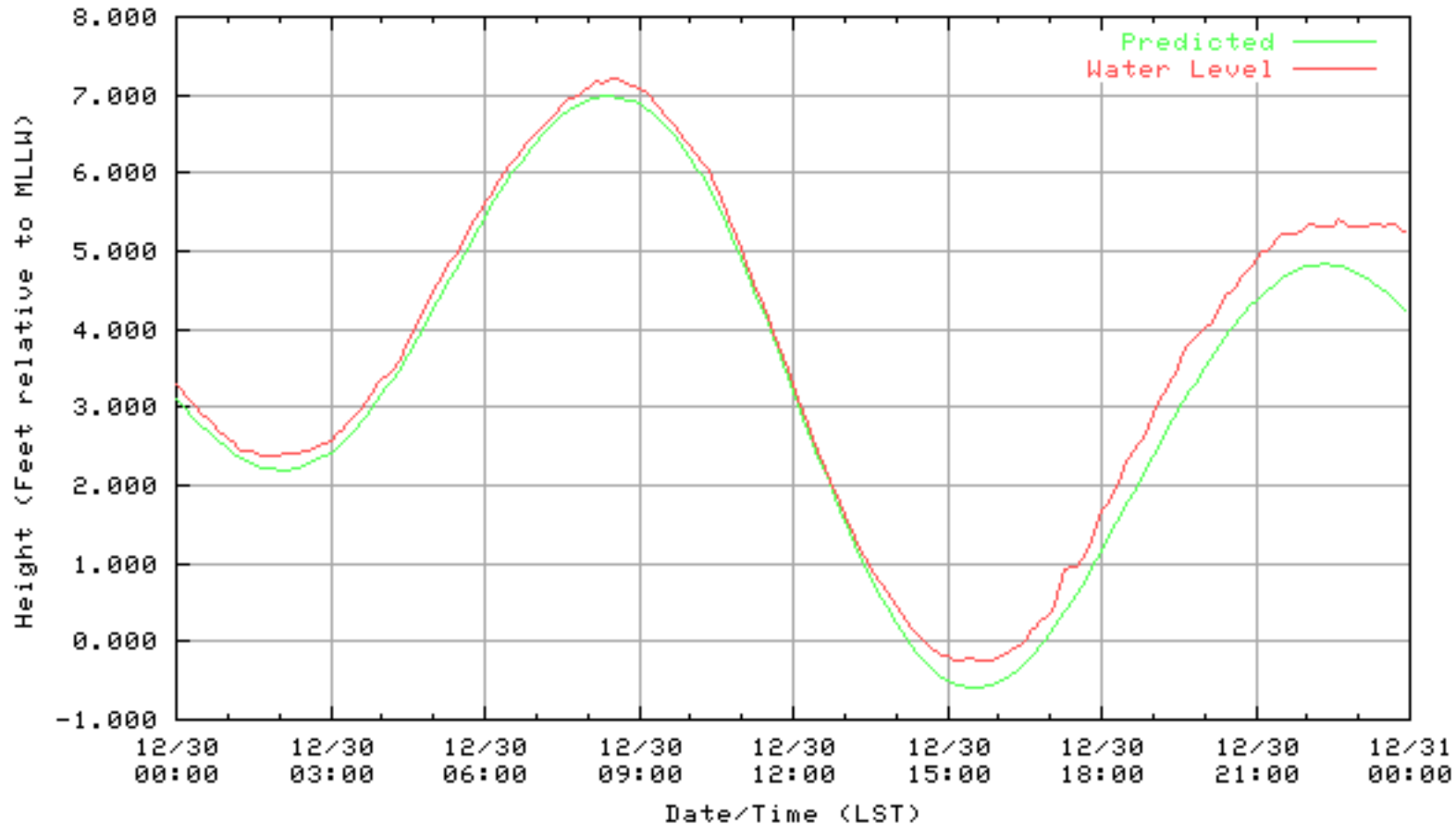
NOAA/NOS/CO-OPS  
Verified 6 Minute Water Level Plot  
9414863 RICHMOND, CHEVRON OIL PIER , CA  
from 12/28/2002 - 12/28/2002



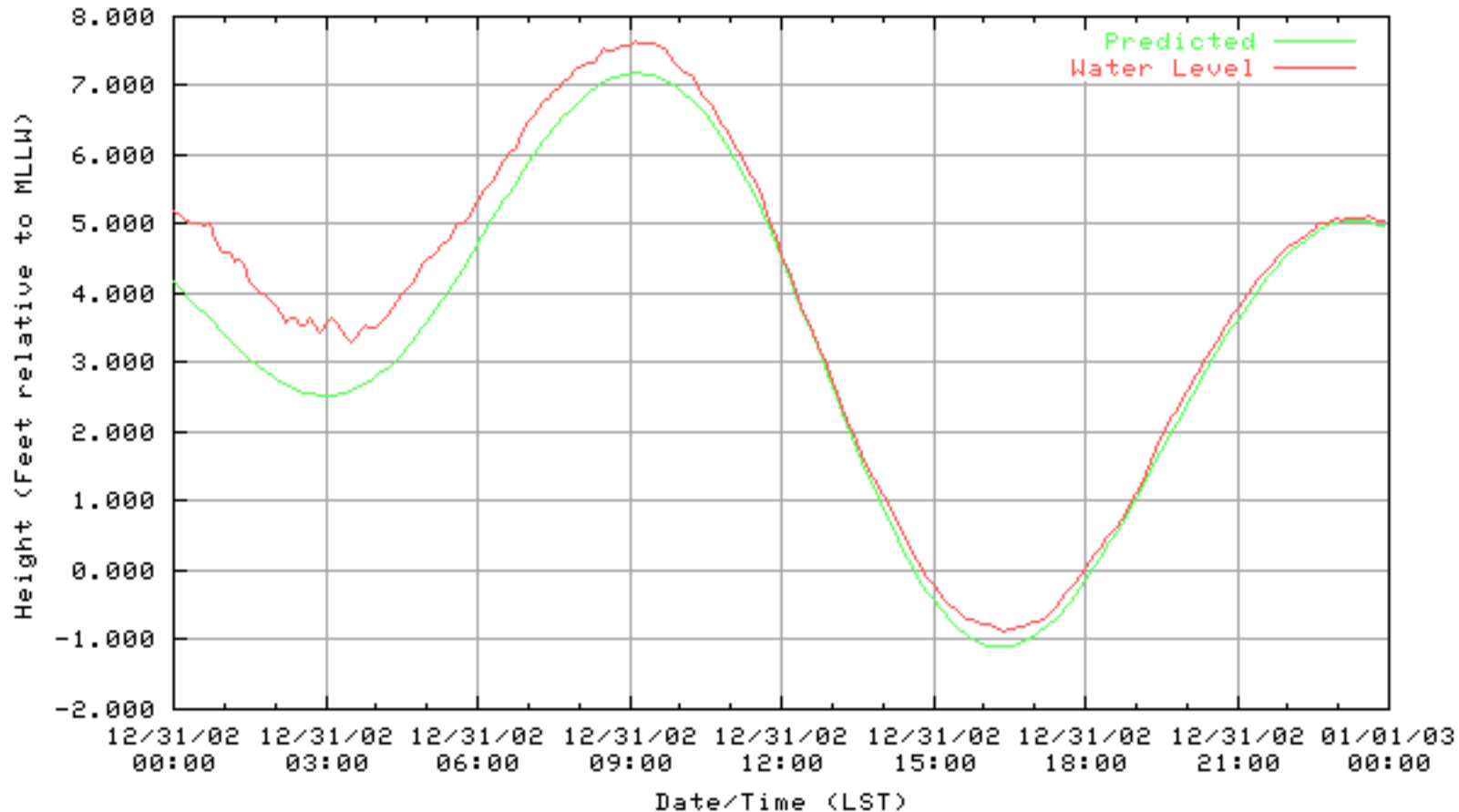
NOAA/NOS/CO-OPS  
Verified 6 Minute Water Level Plot  
9414863 RICHMOND, CHEVRON OIL PIER , CA  
from 12/29/2002 - 12/29/2002



NOAA/NOS/CO-OPS  
Verified 6 Minute Water Level Plot  
9414863 RICHMOND, CHEVRON OIL PIER , CA  
from 12/30/2002 - 12/30/2002

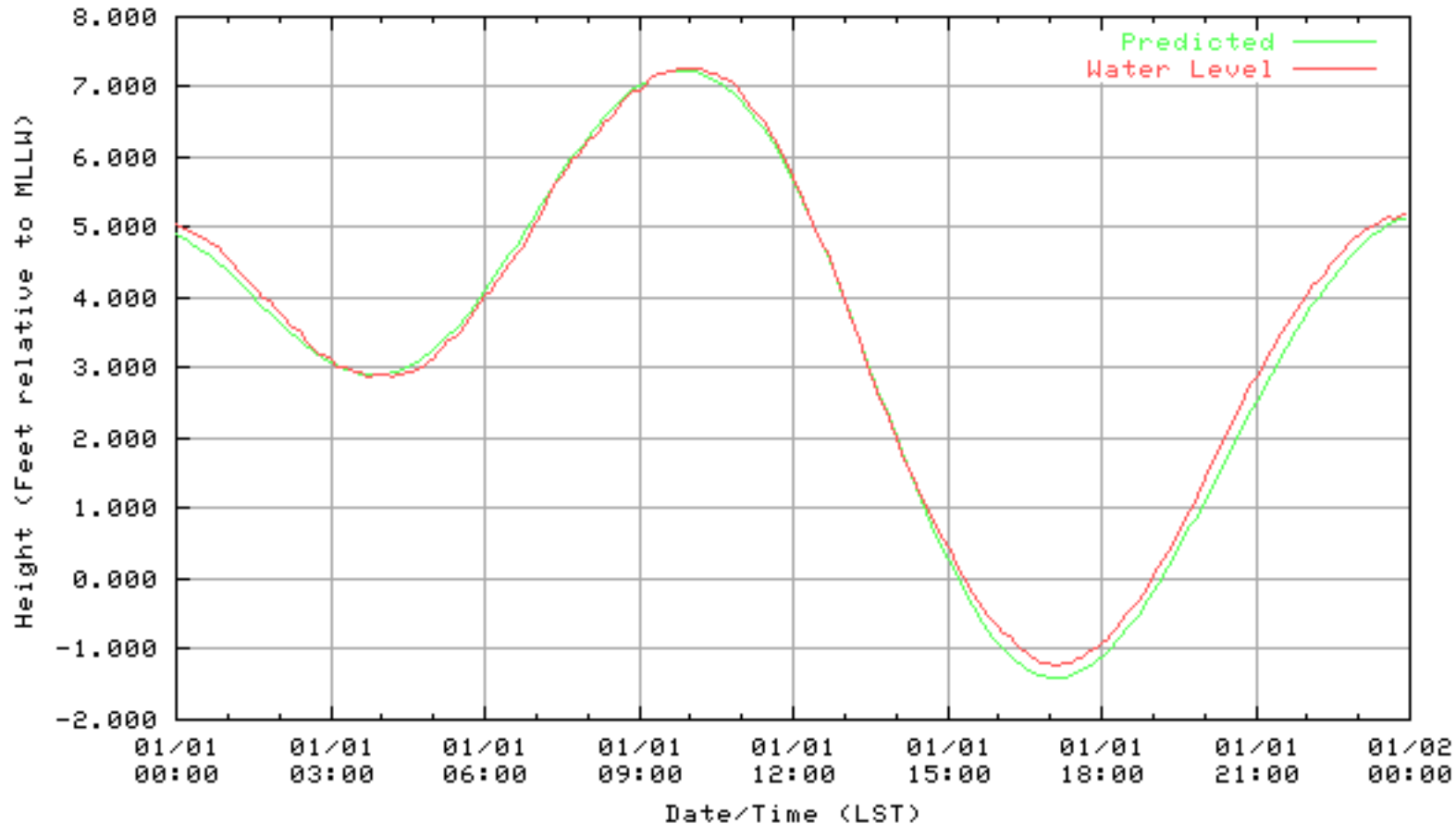


NOAA/NOS/CO-OPS  
Verified 6 Minute Water Level Plot  
9414863 RICHMOND, CHEVRON OIL PIER , CA  
from 12/31/2002 - 12/31/2002

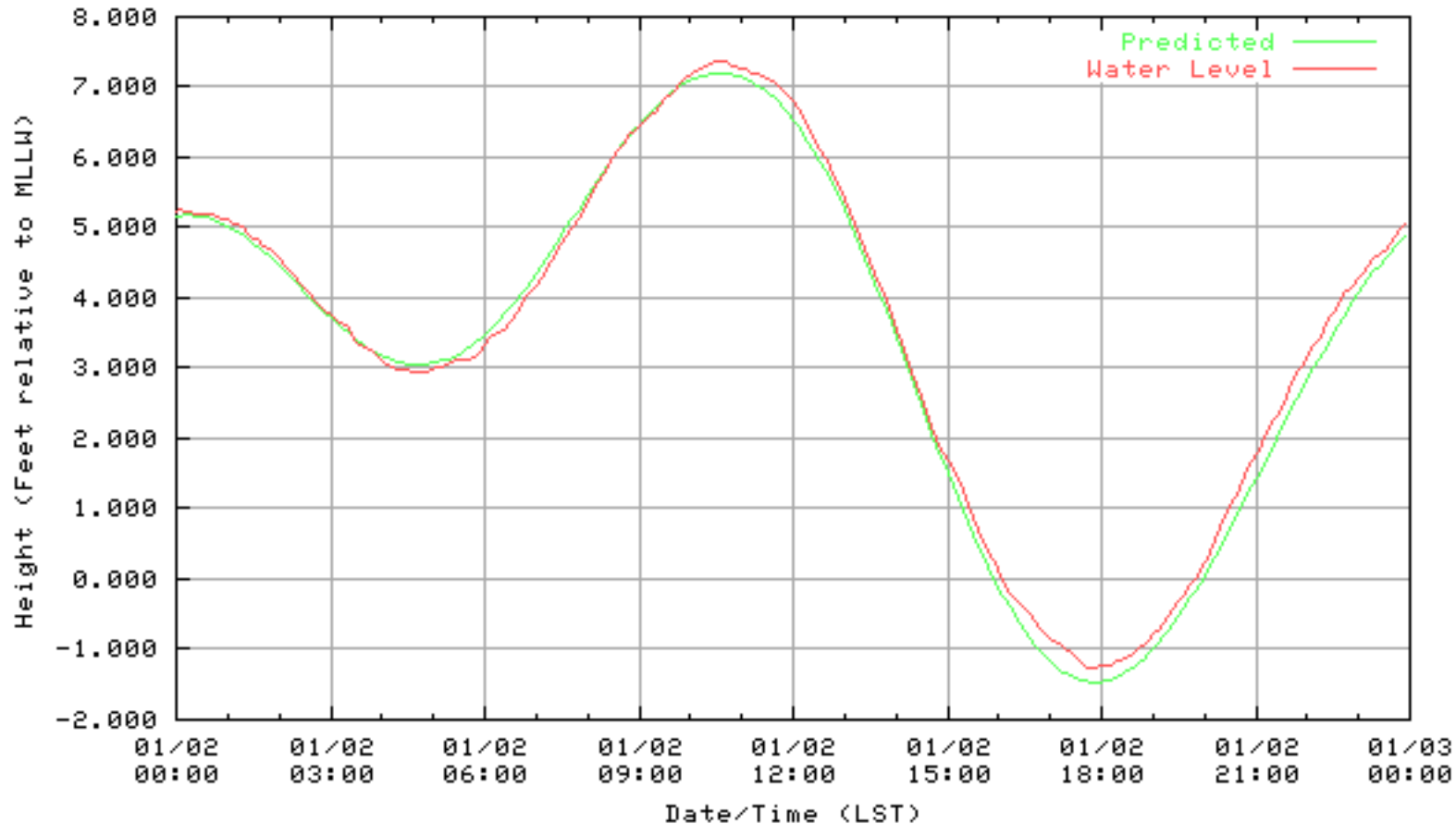




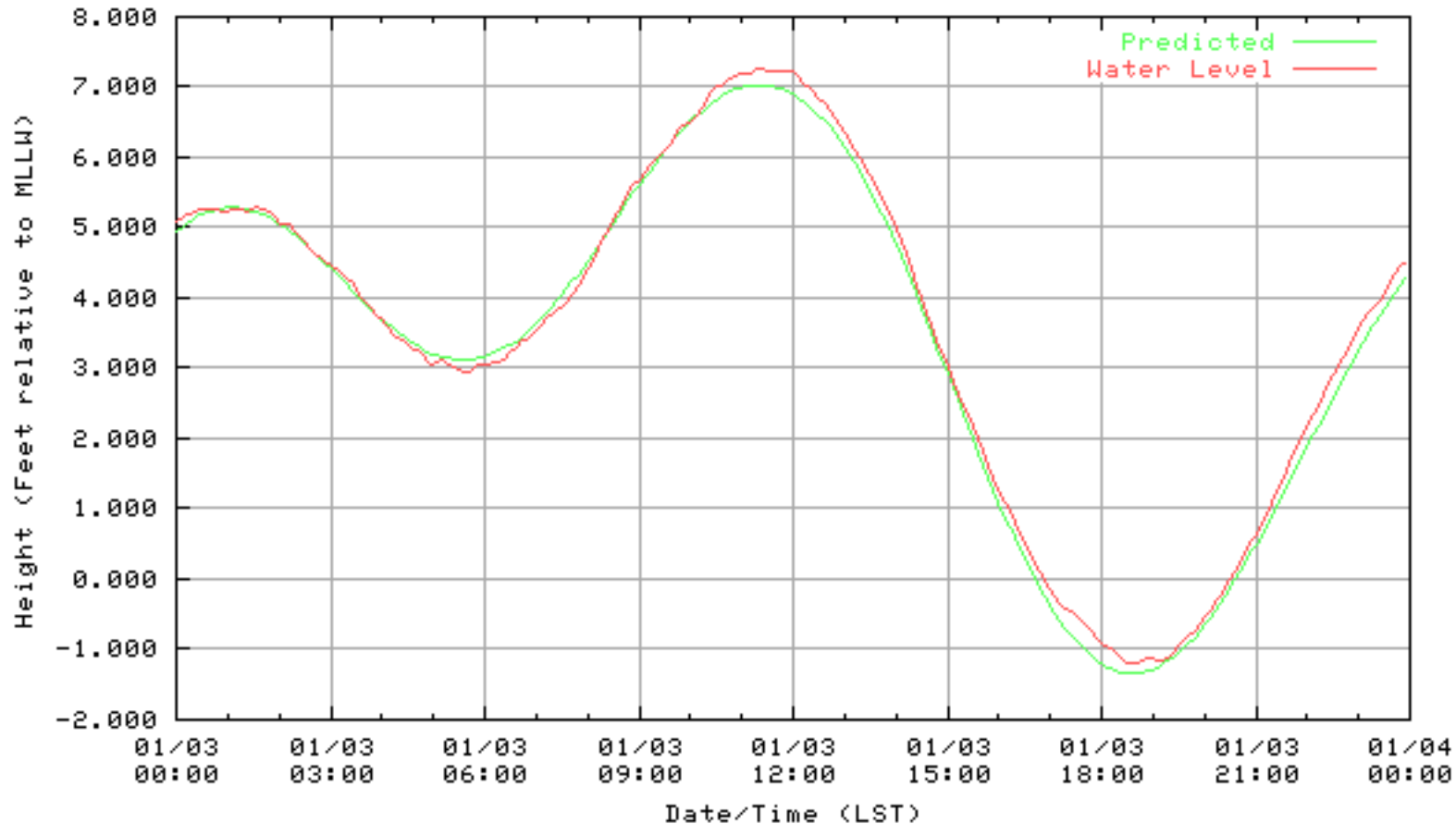
NOAA/NOS/CO-OPS  
Verified 6 Minute Water Level Plot  
9414863 RICHMOND, CHEVRON OIL PIER , CA  
from 01/01/2003 - 01/01/2003



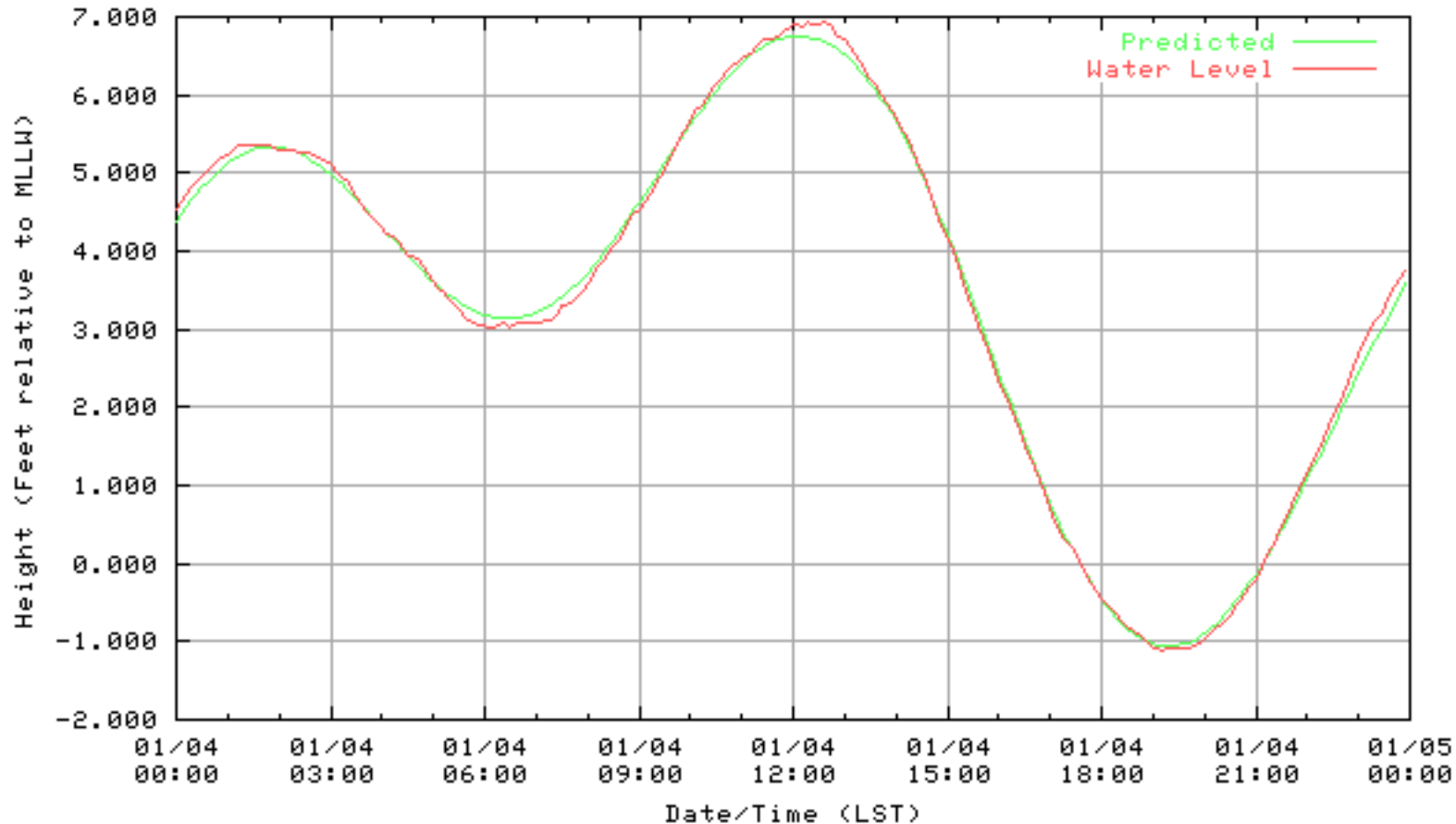
NOAA/NOS/CO-OPS  
Verified 6 Minute Water Level Plot  
9414863 RICHMOND, CHEVRON OIL PIER , CA  
from 01/02/2003 - 01/02/2003



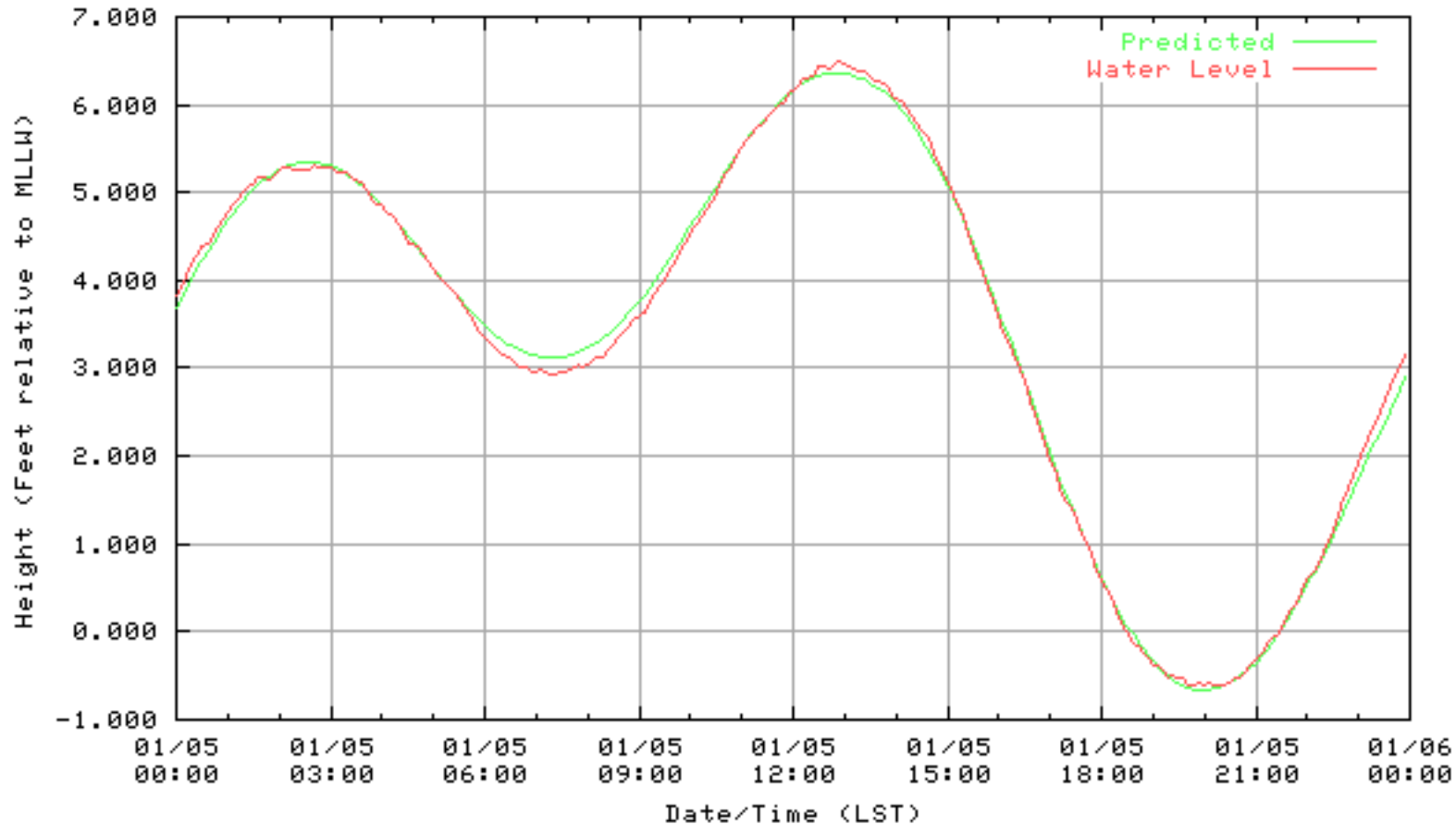
NOAA/NOS/CO-OPS  
Verified 6 Minute Water Level Plot  
9414863 RICHMOND, CHEVRON OIL PIER , CA  
from 01/03/2003 - 01/03/2003



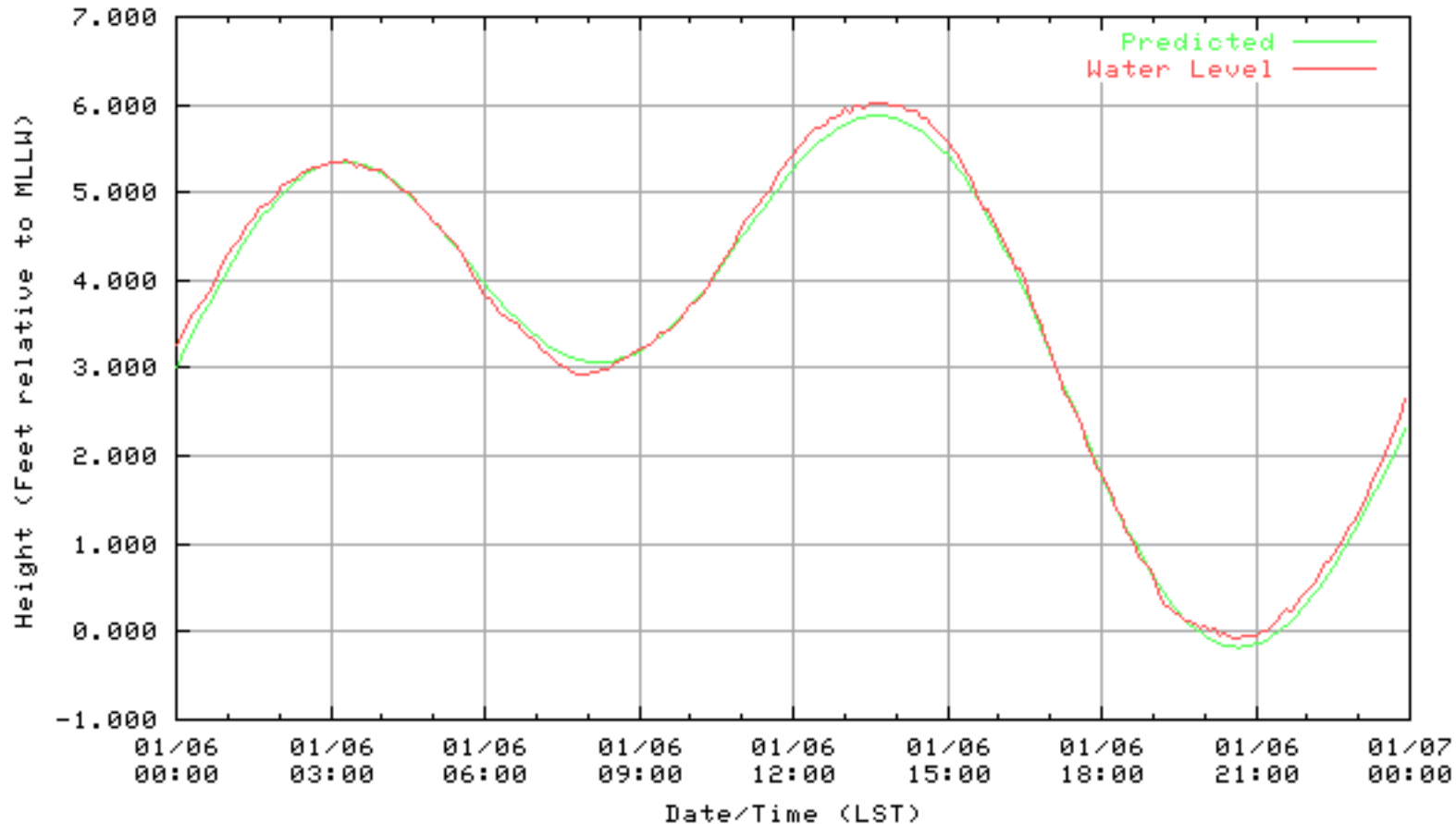
NOAA/NOS/CO-OPS  
Verified 6 Minute Water Level Plot  
9414863 RICHMOND, CHEVRON OIL PIER , CA  
from 01/04/2003 - 01/04/2003



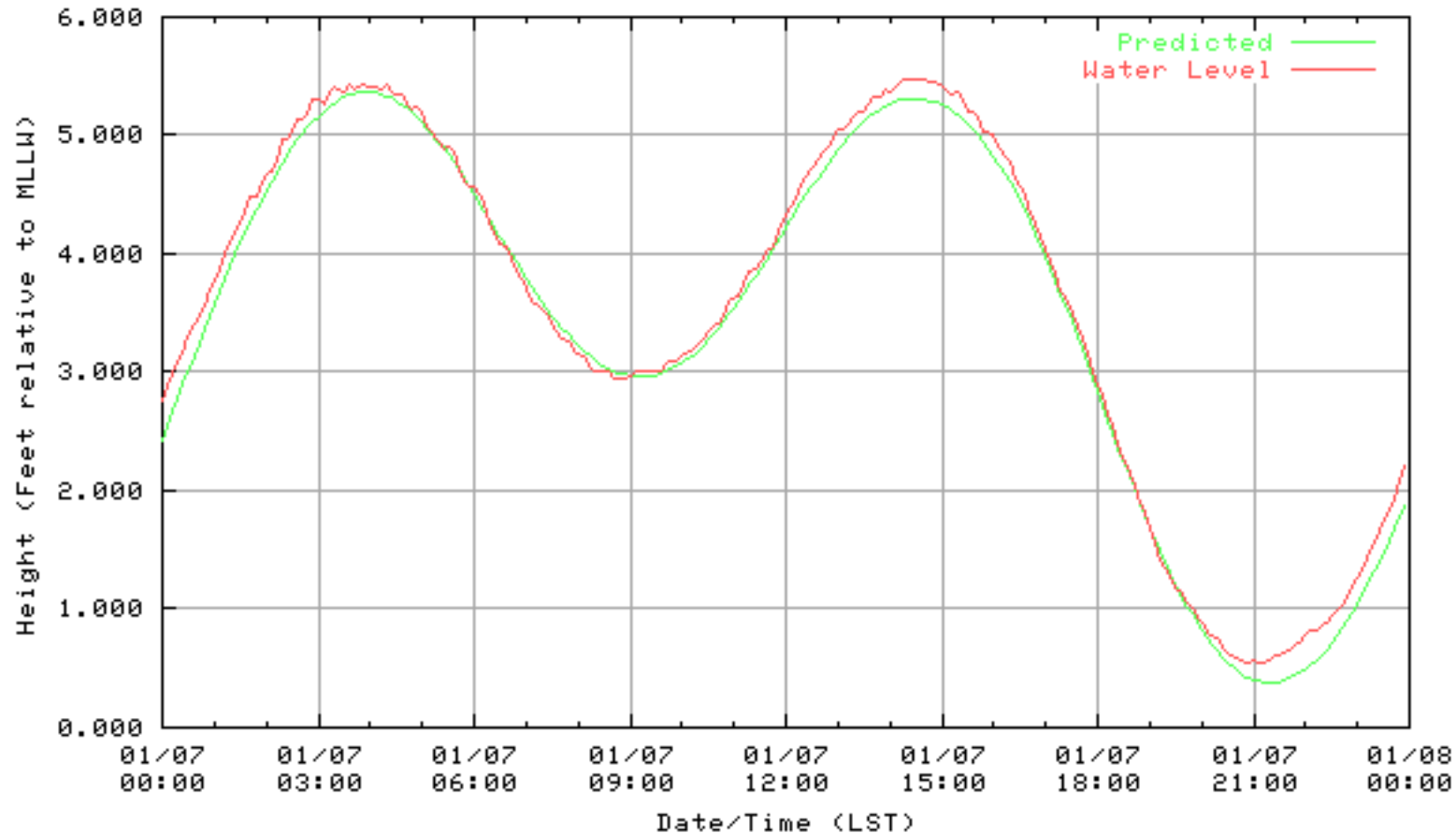
NOAA/NOS/CO-OPS  
Verified 6 Minute Water Level Plot  
9414863 RICHMOND, CHEVRON OIL PIER , CA  
from 01/05/2003 - 01/05/2003



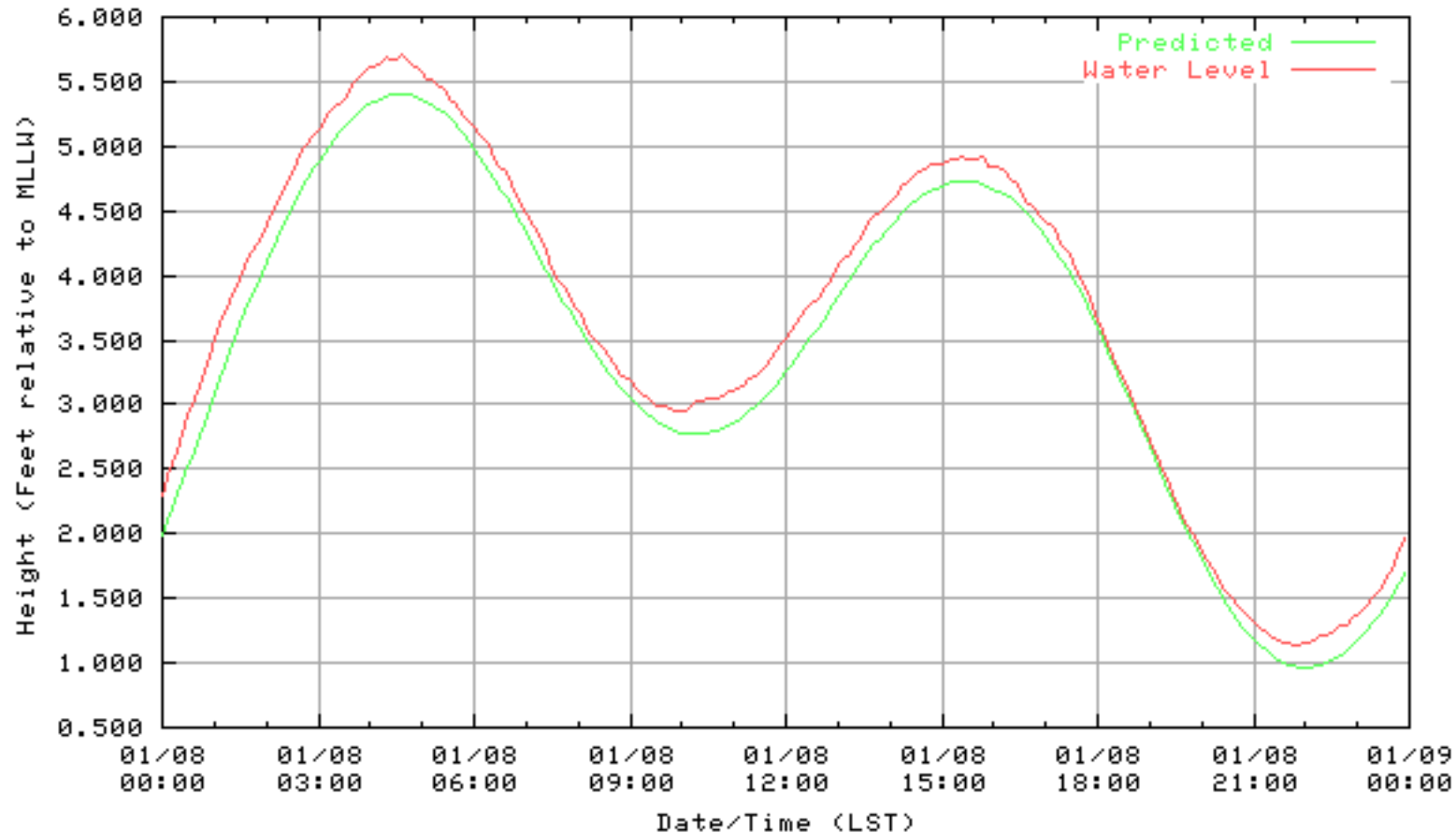
NOAA/NOS/CO-OPS  
Verified 6 Minute Water Level Plot  
9414863 RICHMOND, CHEVRON OIL PIER , CA  
from 01/06/2003 - 01/06/2003



NOAA/NOS/CO-OPS  
Verified 6 Minute Water Level Plot  
9414863 RICHMOND, CHEVRON OIL PIER , CA  
from 01/07/2003 - 01/07/2003

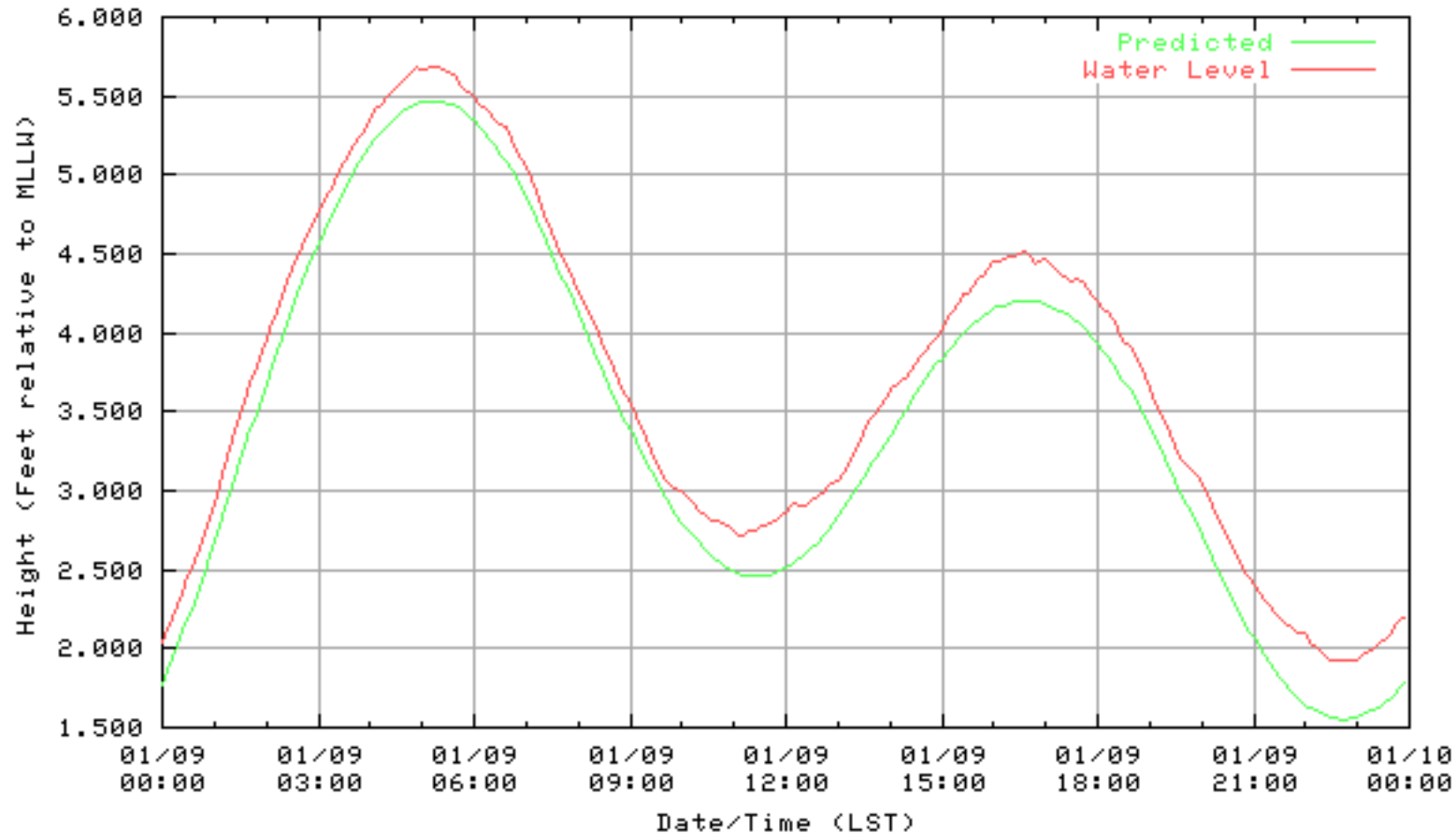


NOAA/NOS/CO-OPS  
Verified 6 Minute Water Level Plot  
9414863 RICHMOND, CHEVRON OIL PIER , CA  
from 01/08/2003 - 01/08/2003

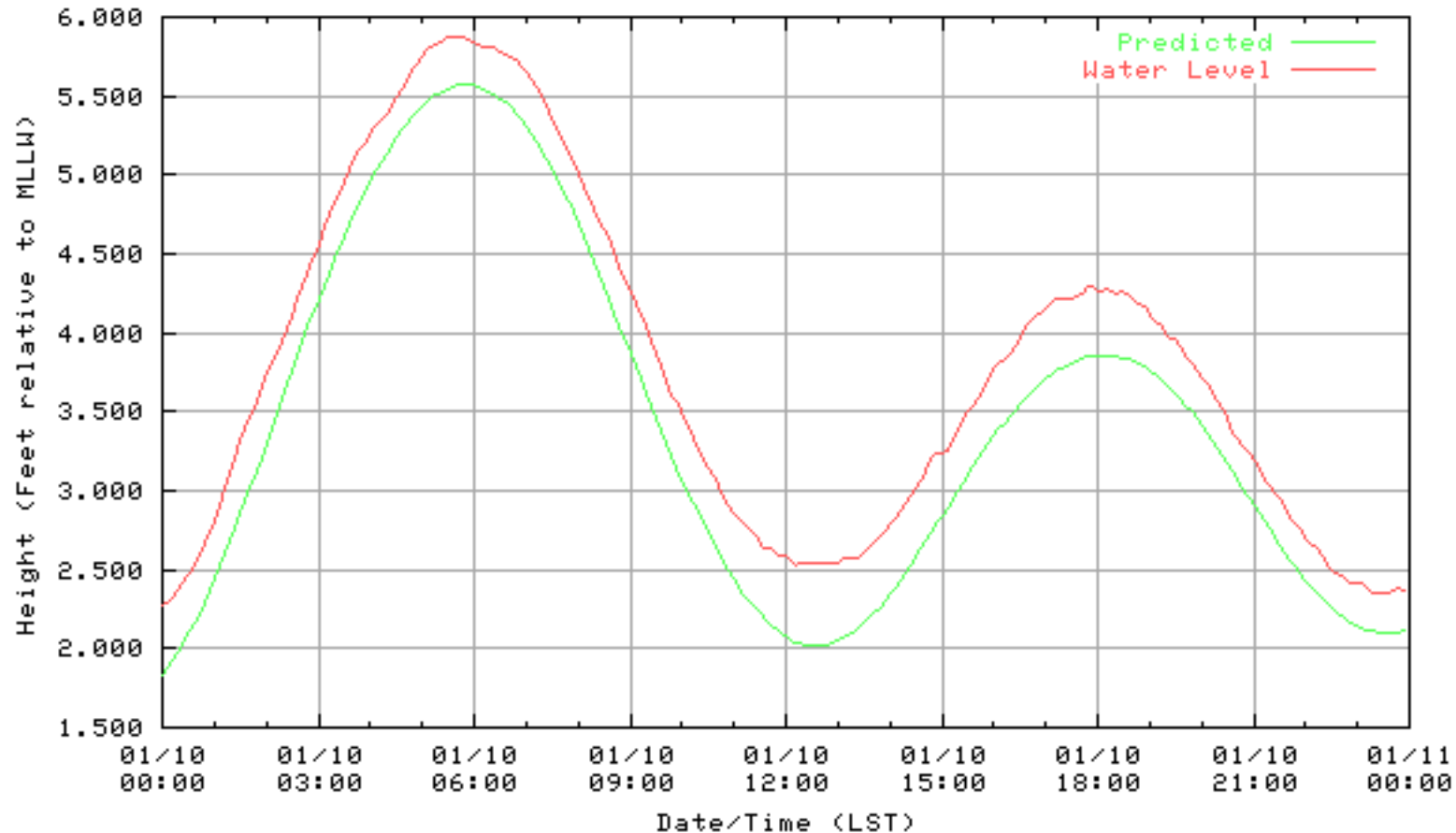




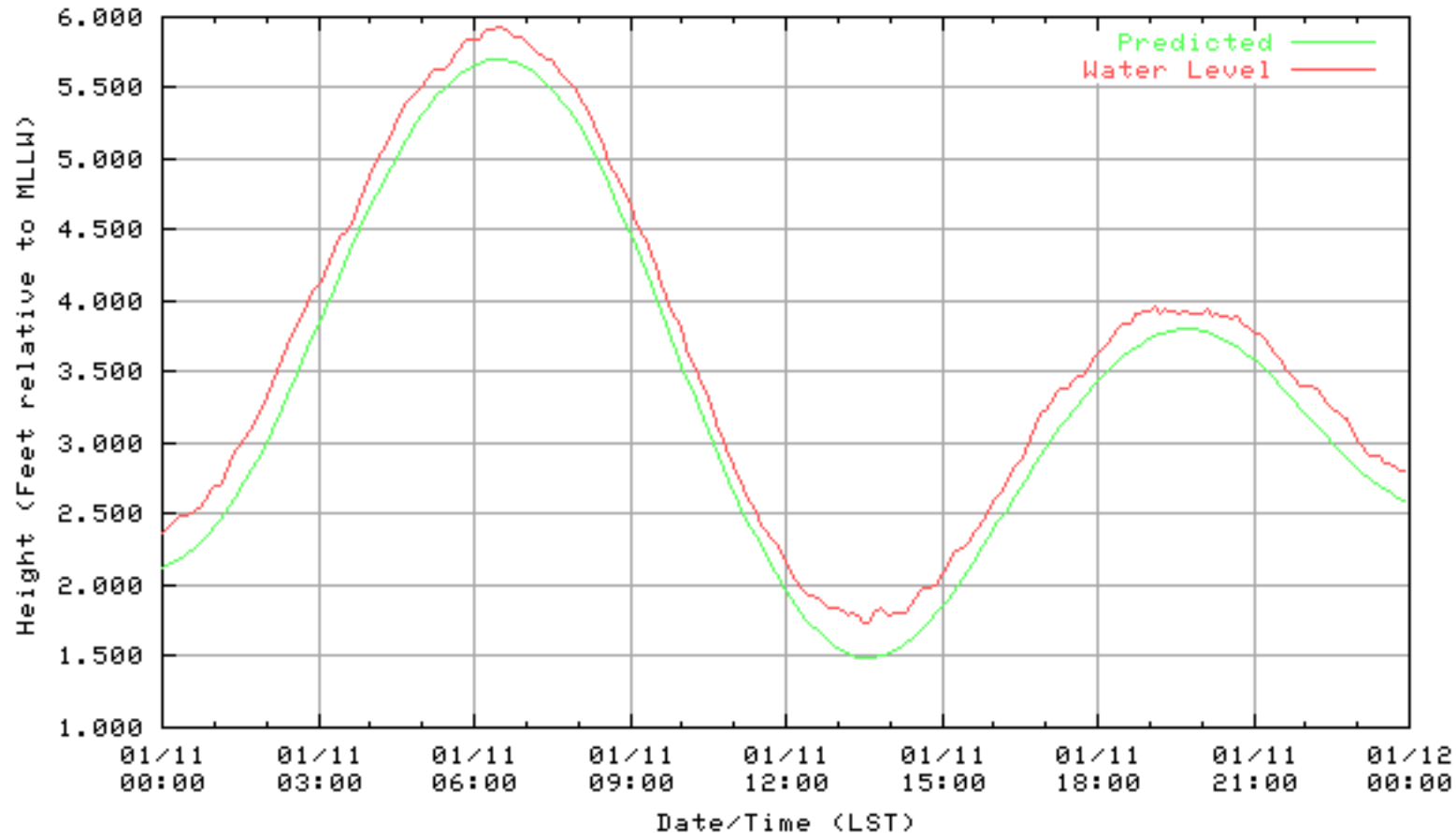
NOAA/NOS/CO-OPS  
Verified 6 Minute Water Level Plot  
9414863 RICHMOND, CHEVRON OIL PIER , CA  
from 01/09/2003 - 01/09/2003



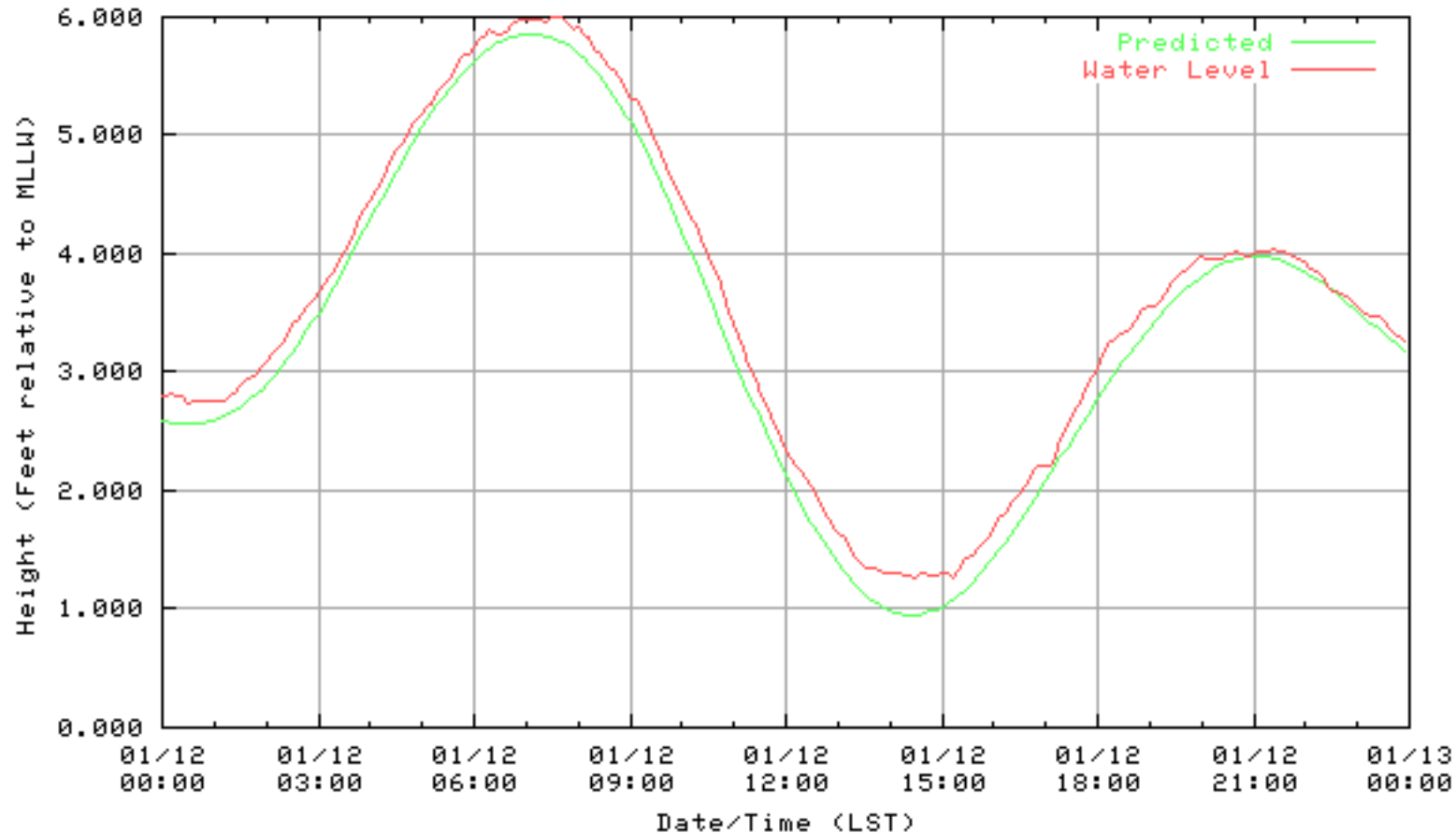
NOAA/NOS/CO-OPS  
Verified 6 Minute Water Level Plot  
9414863 RICHMOND, CHEVRON OIL PIER , CA  
from 01/10/2003 - 01/10/2003



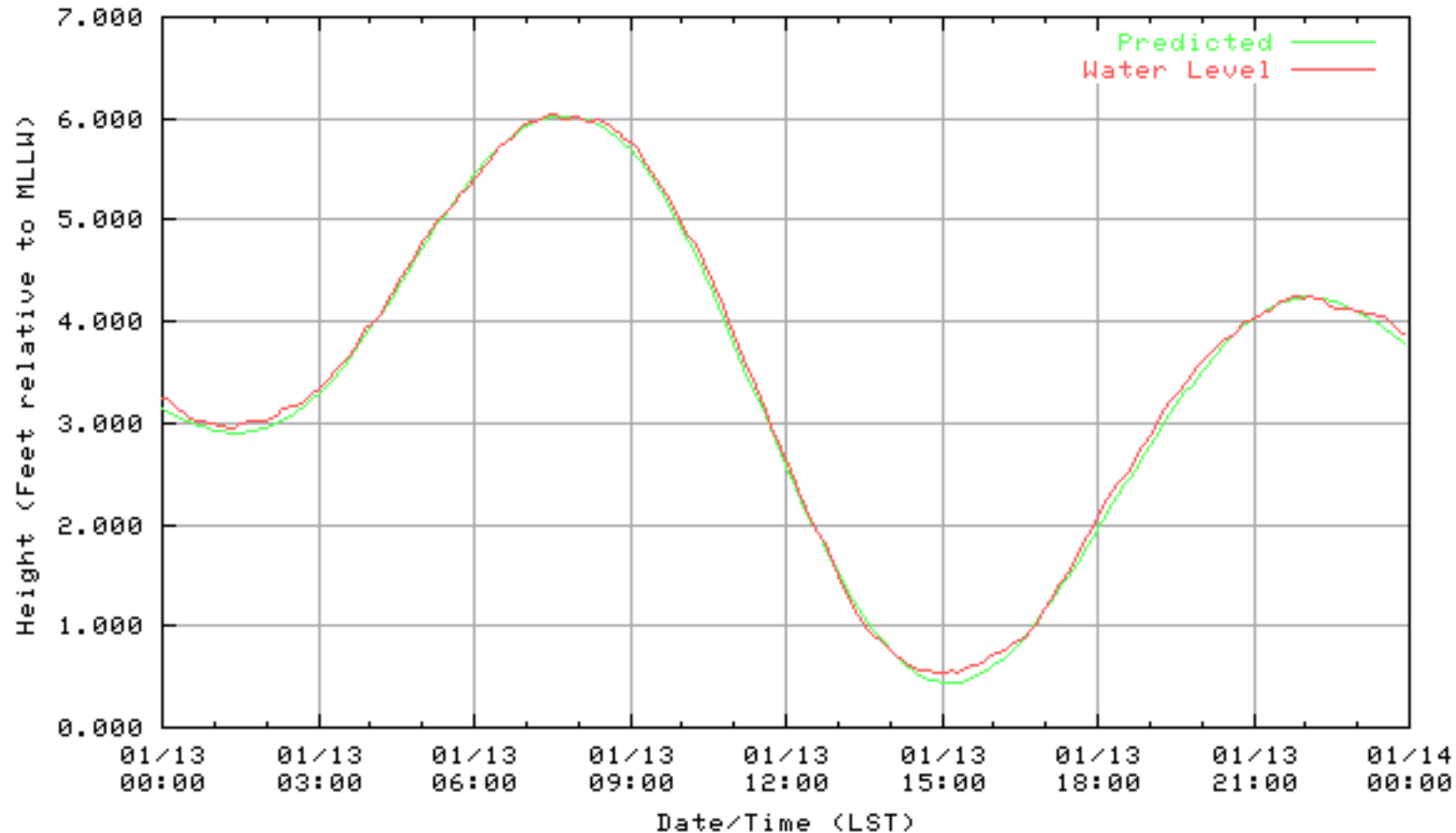
NOAA/NOS/CO-OPS  
Verified 6 Minute Water Level Plot  
9414863 RICHMOND, CHEVRON OIL PIER , CA  
from 01/11/2003 - 01/11/2003



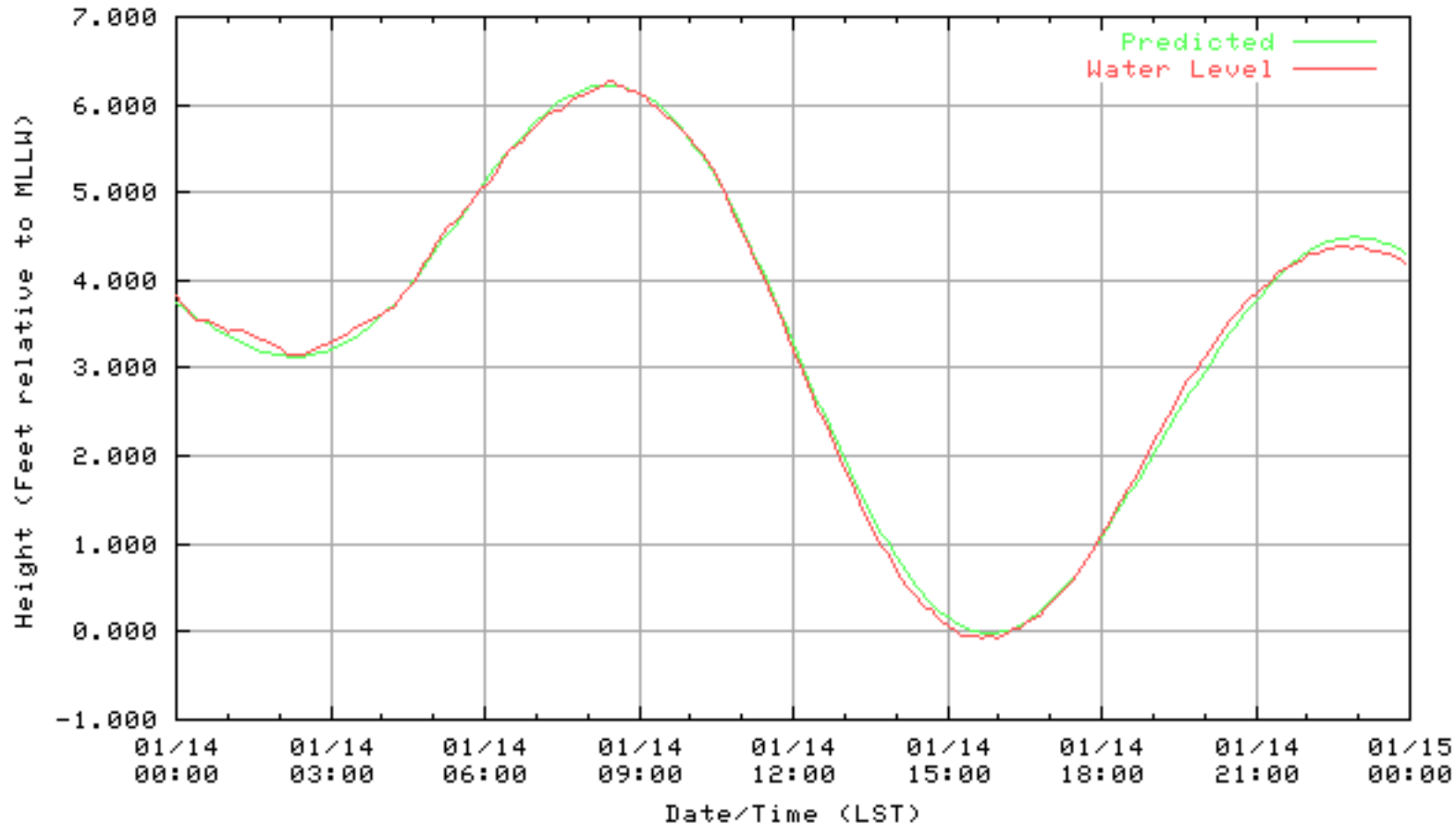
NOAA/NOS/CO-OPS  
Verified 6 Minute Water Level Plot  
9414863 RICHMOND, CHEVRON OIL PIER , CA  
from 01/12/2003 - 01/12/2003



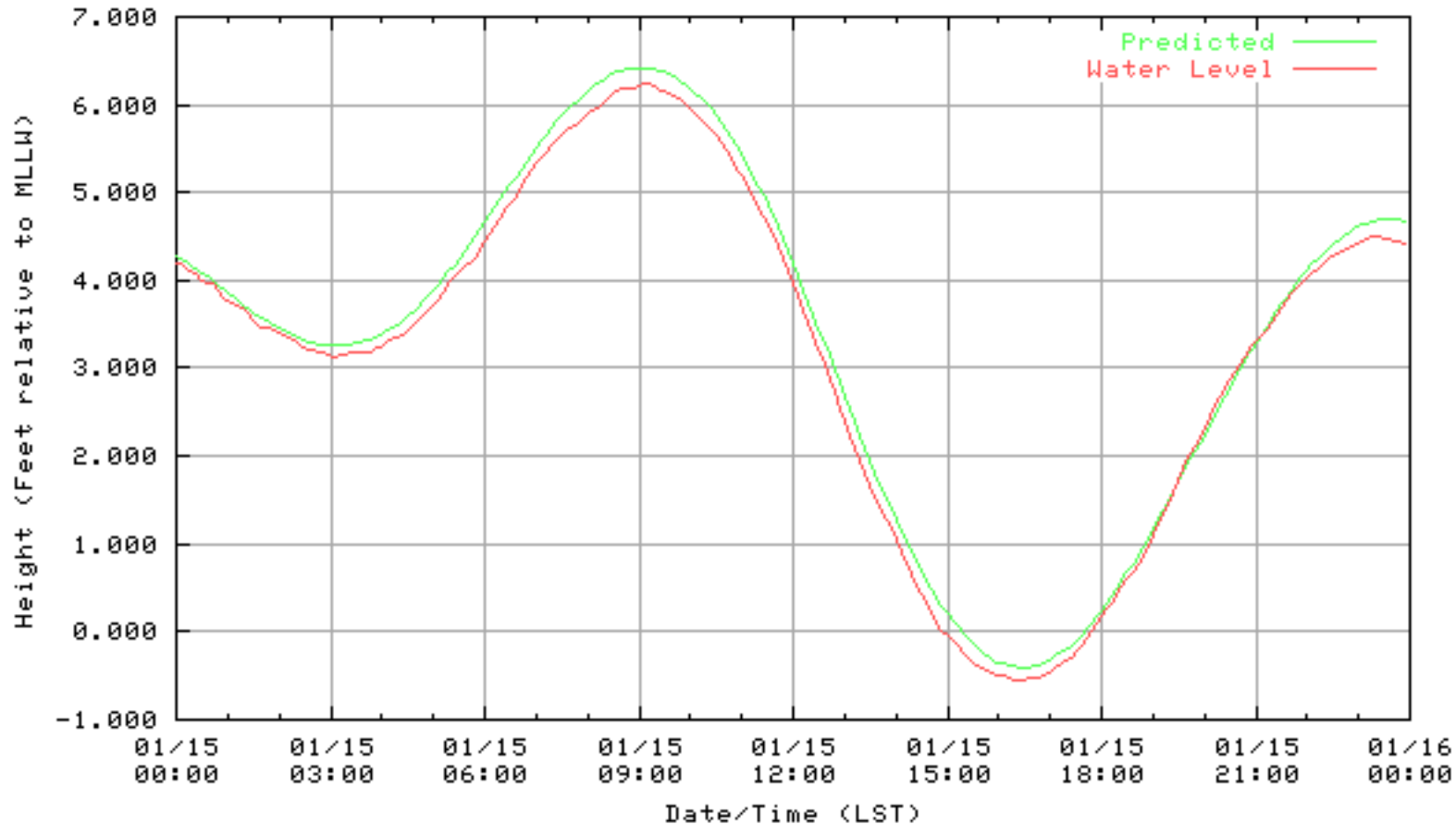
NOAA/NOS/CO-OPS  
Verified 6 Minute Water Level Plot  
9414863 RICHMOND, CHEVRON OIL PIER , CA  
from 01/13/2003 - 01/13/2003



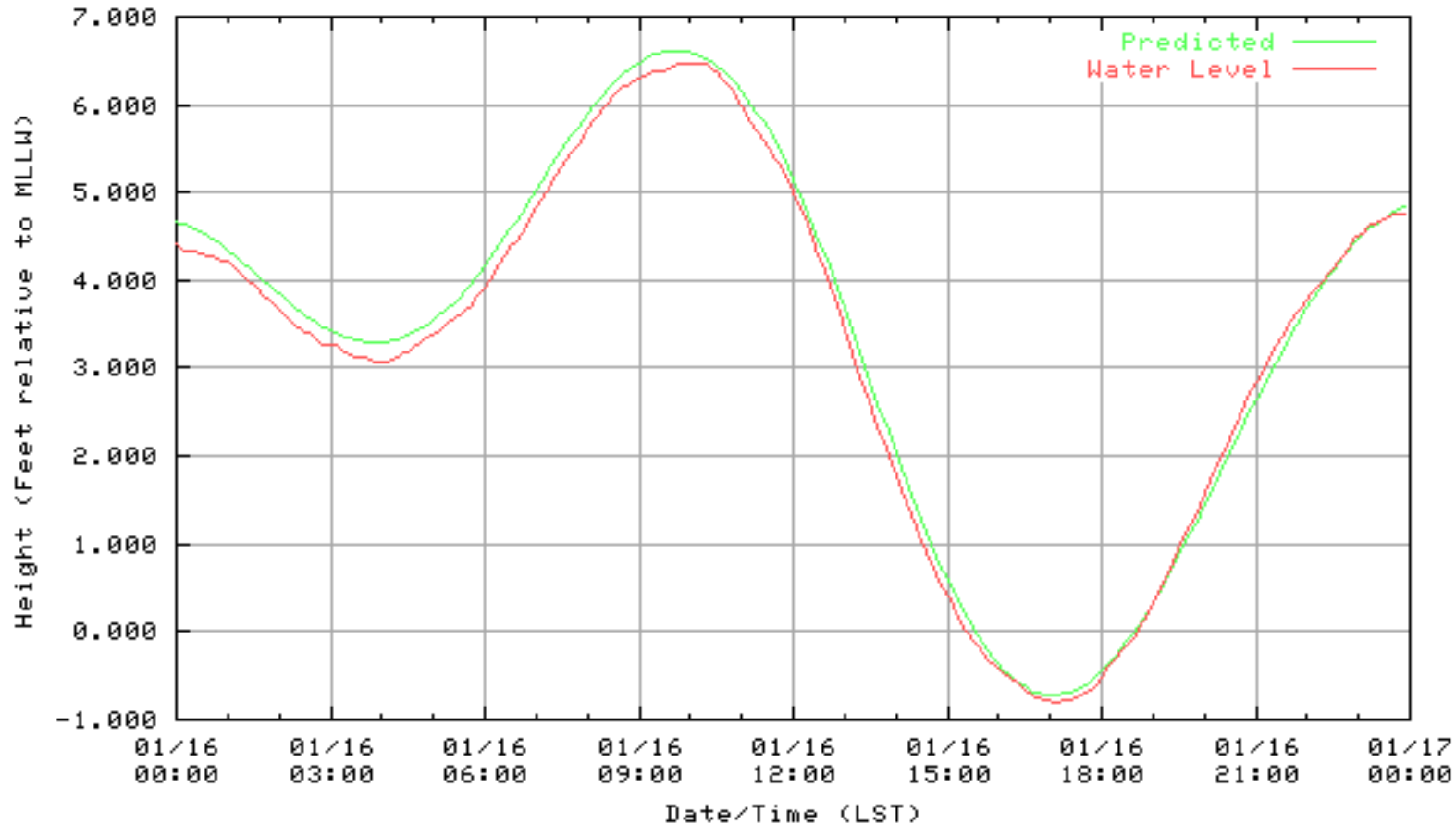
NOAA/NOS/CO-OPS  
Verified 6 Minute Water Level Plot  
9414863 RICHMOND, CHEVRON OIL PIER , CA  
from 01/14/2003 - 01/14/2003



NOAA/NOS/CO-OPS  
Verified 6 Minute Water Level Plot  
9414863 RICHMOND, CHEVRON OIL PIER , CA  
from 01/15/2003 - 01/15/2003

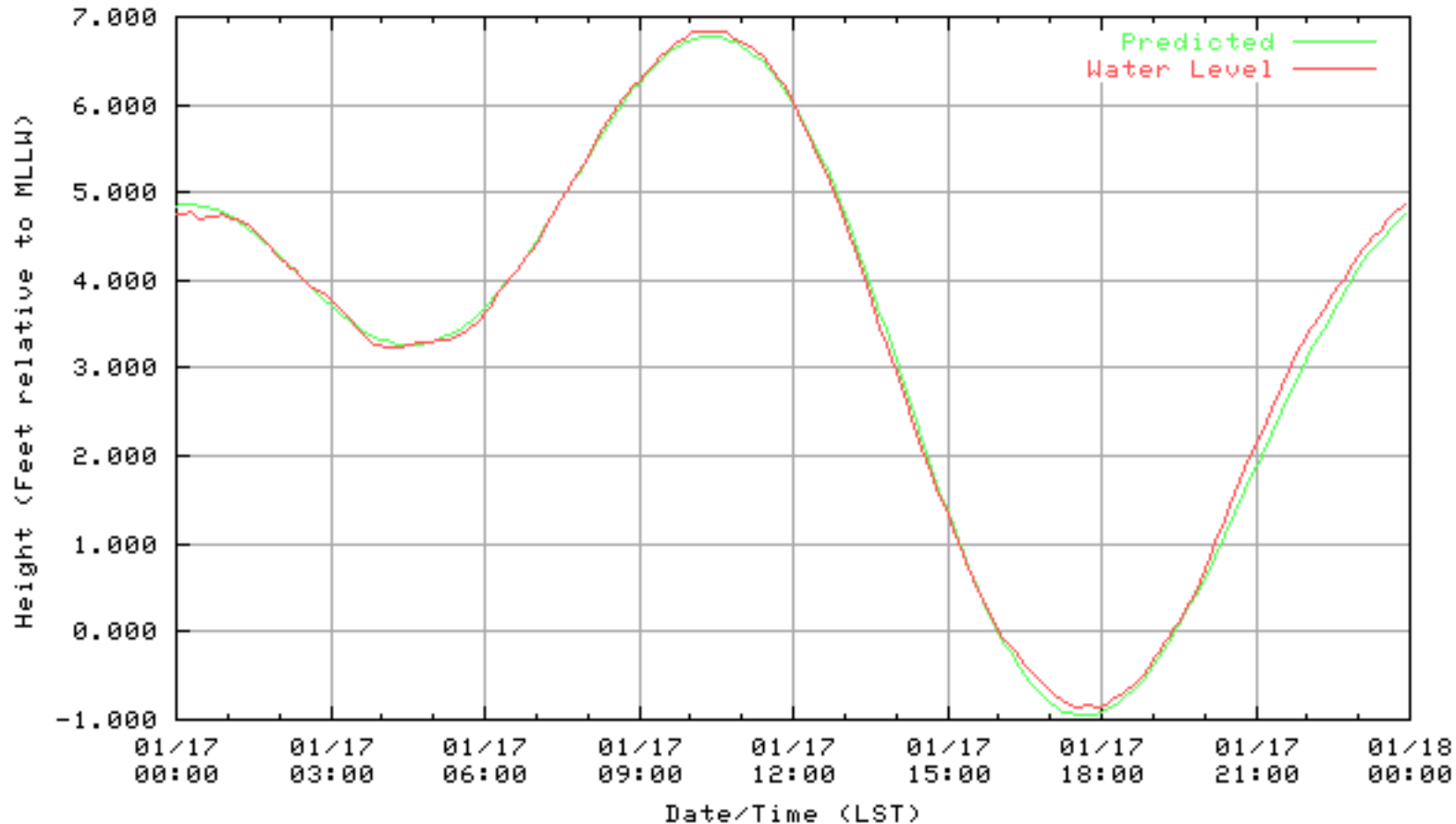


NOAA/NOS/CO-OPS  
Verified 6 Minute Water Level Plot  
9414863 RICHMOND, CHEVRON OIL PIER , CA  
from 01/16/2003 - 01/16/2003

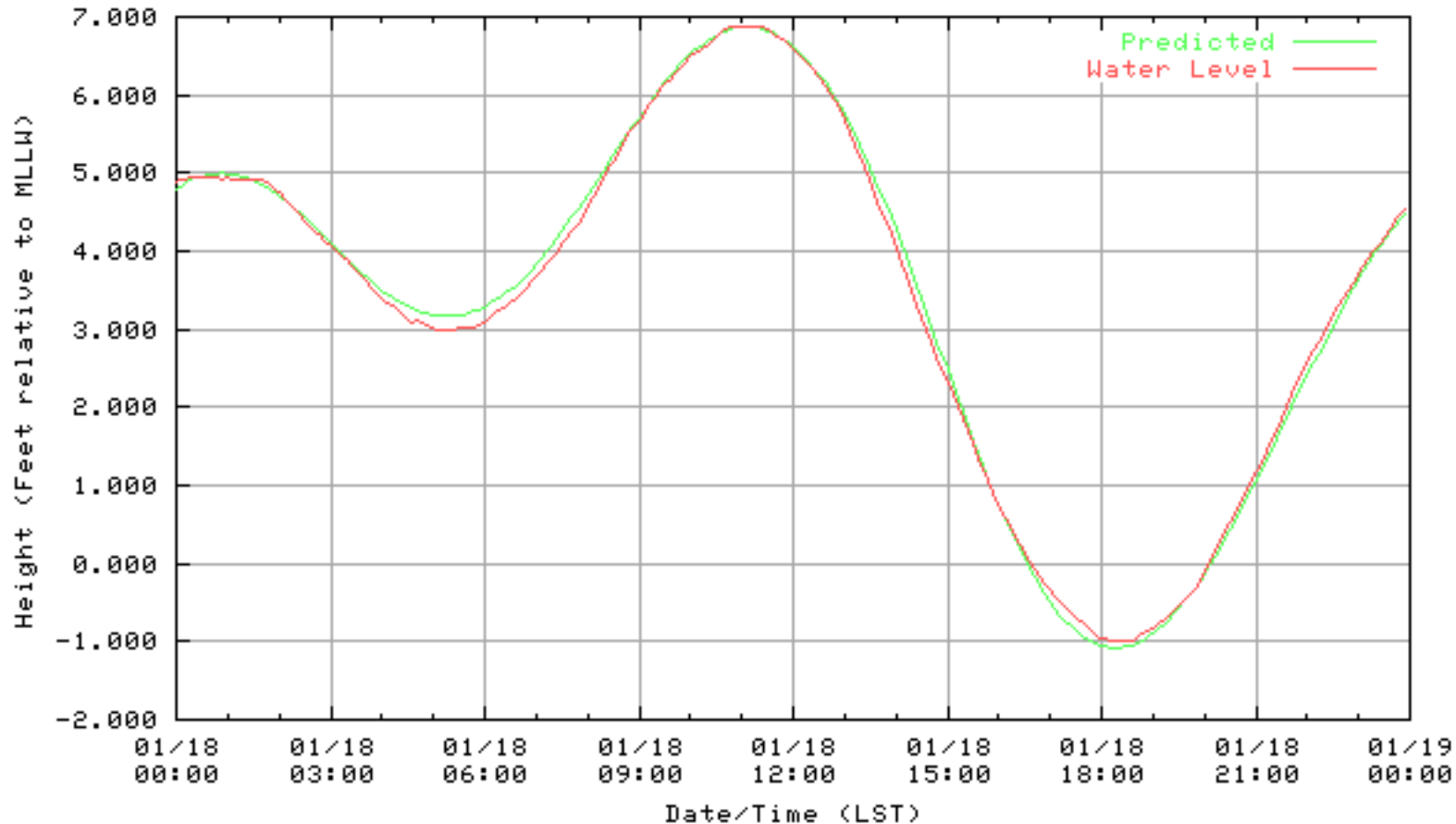




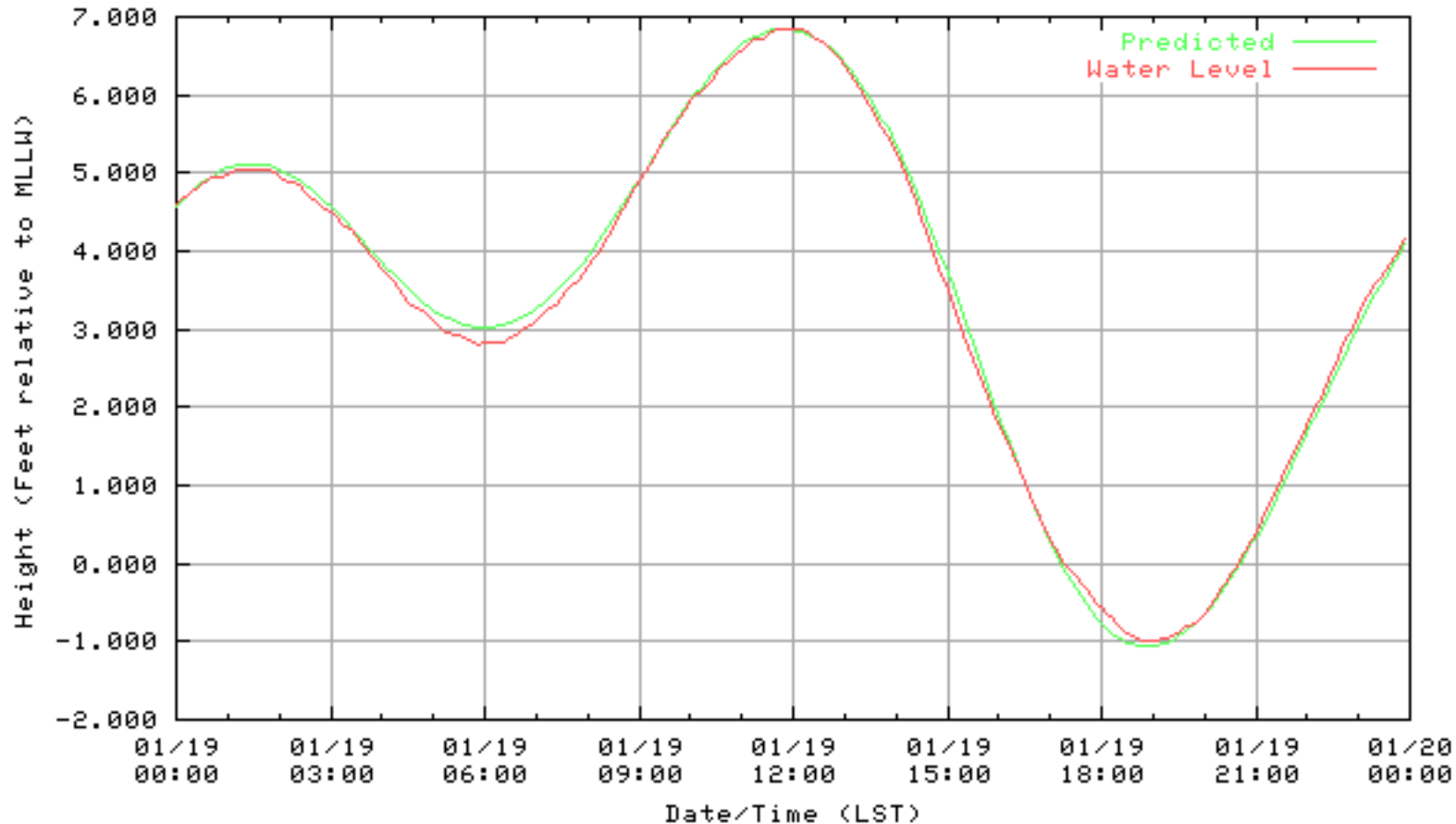
NOAA/NOS/CO-OPS  
Verified 6 Minute Water Level Plot  
9414863 RICHMOND, CHEVRON OIL PIER , CA  
from 01/17/2003 - 01/17/2003



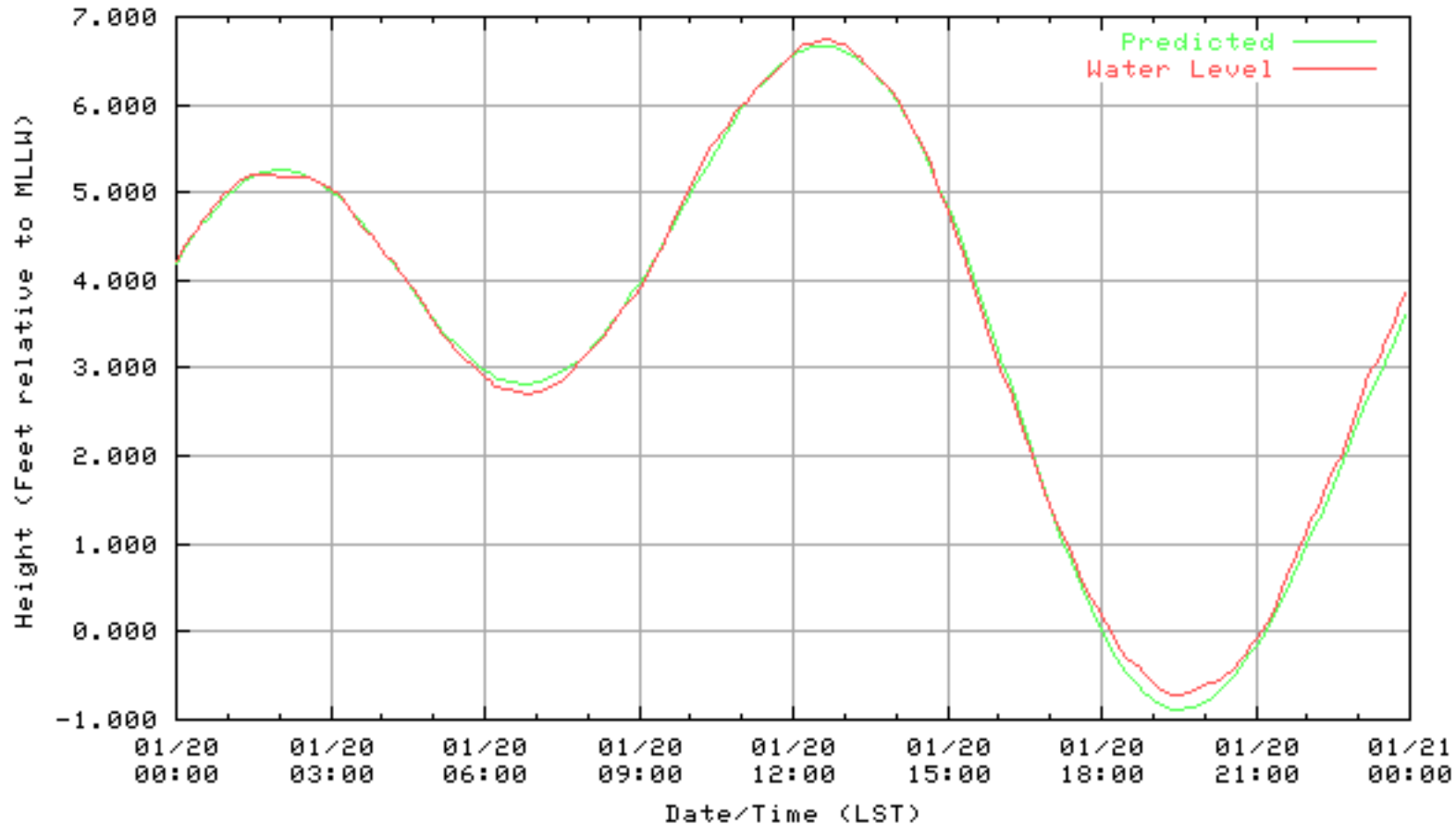
NOAA/NOS/CO-OPS  
Verified 6 Minute Water Level Plot  
9414863 RICHMOND, CHEVRON OIL PIER , CA  
from 01/18/2003 - 01/18/2003



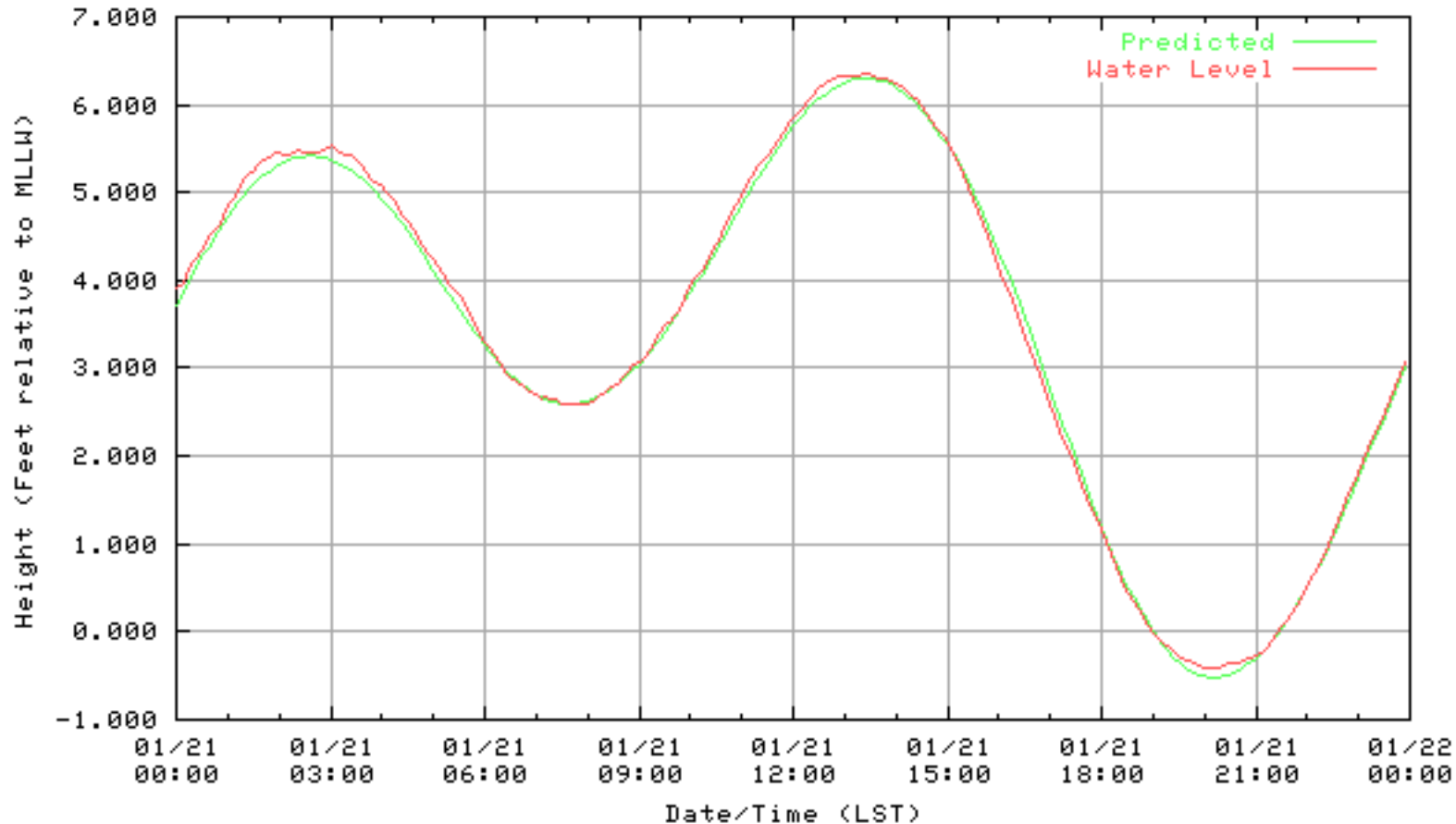
NOAA/NOS/CO-OPS  
Verified 6 Minute Water Level Plot  
9414863 RICHMOND, CHEVRON OIL PIER , CA  
from 01/19/2003 - 01/19/2003



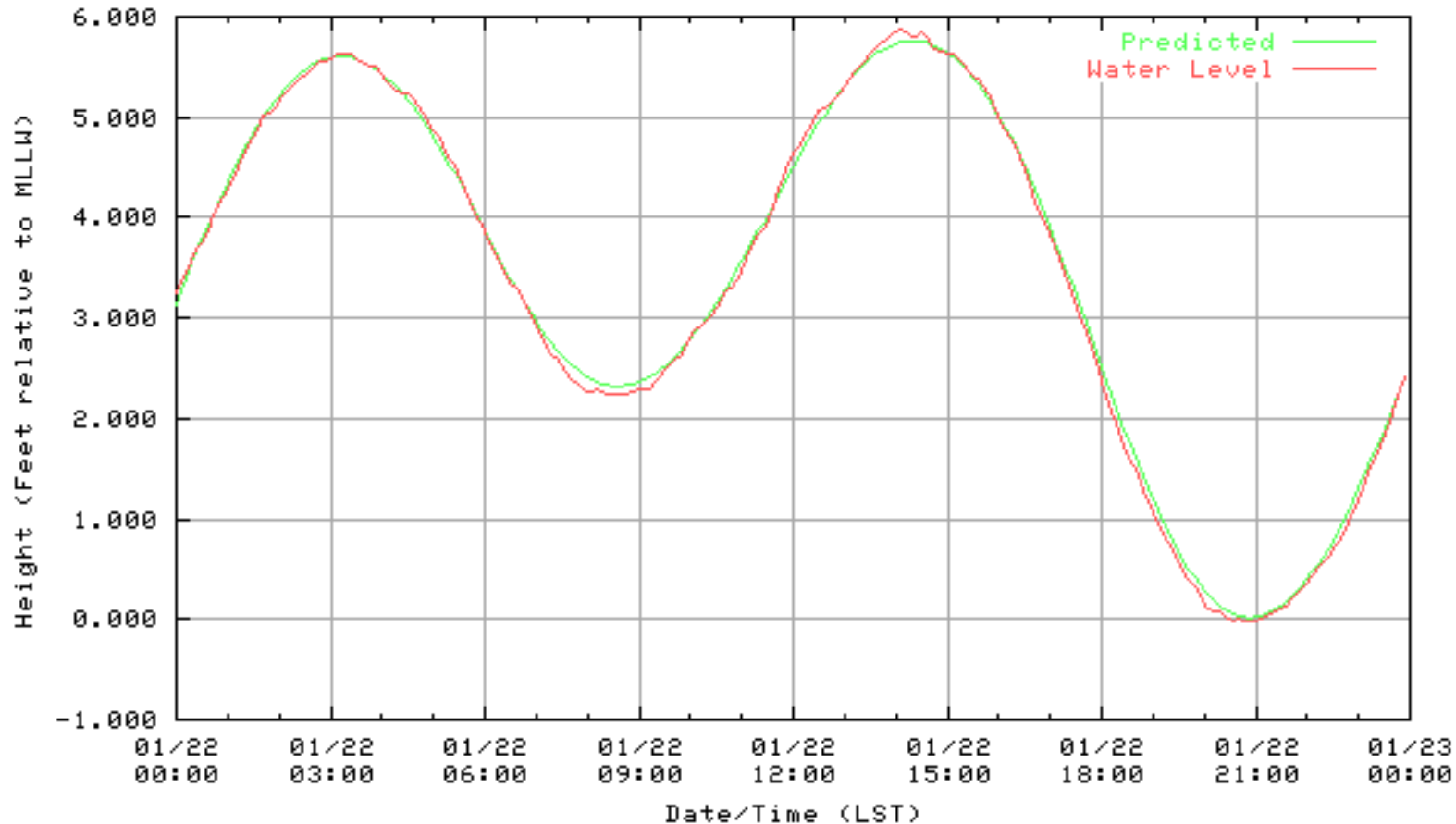
NOAA/NOS/CO-OPS  
Verified 6 Minute Water Level Plot  
9414863 RICHMOND, CHEVRON OIL PIER , CA  
from 01/20/2003 - 01/20/2003



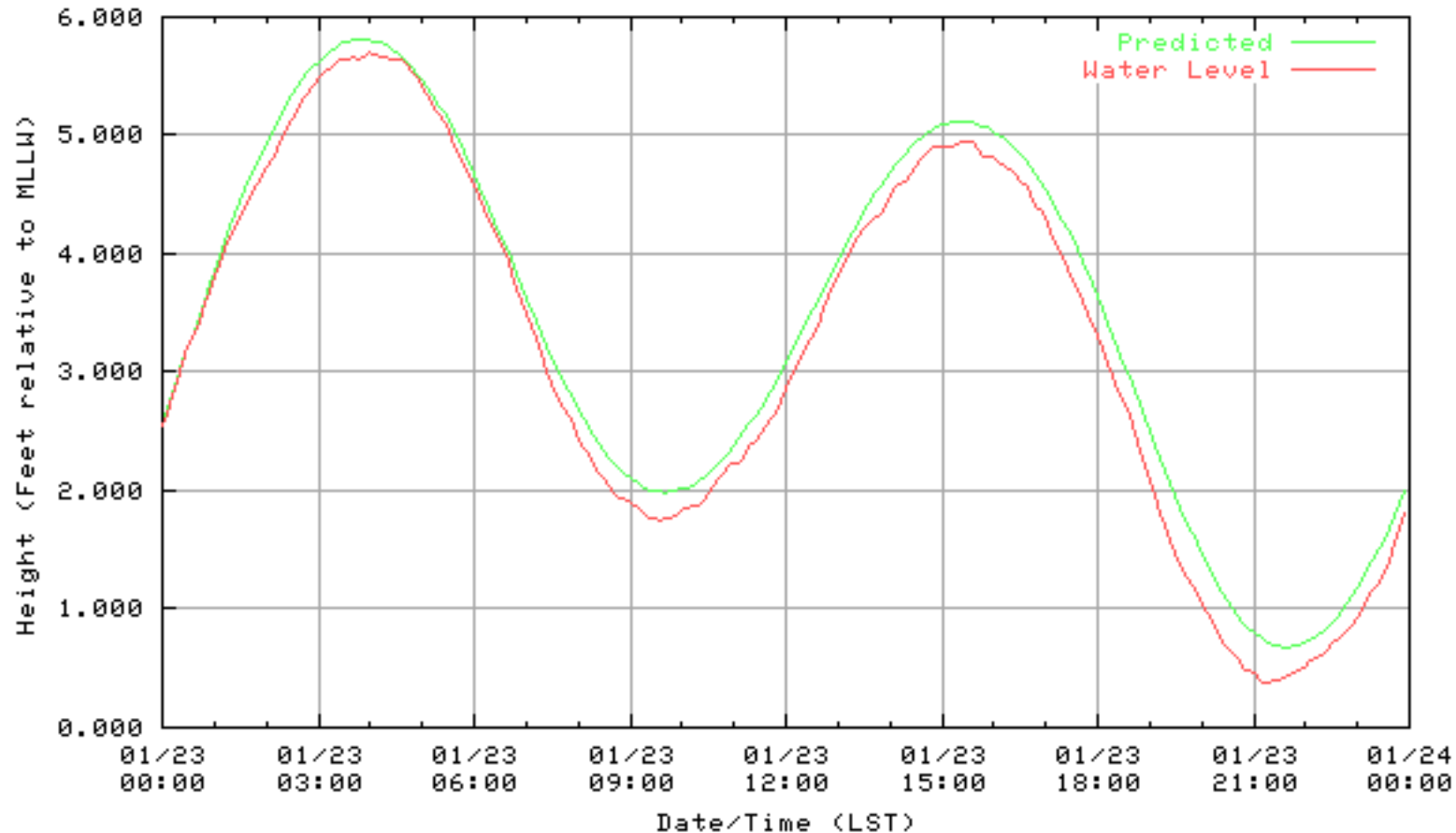
NOAA/NOS/CO-OPS  
Verified 6 Minute Water Level Plot  
9414863 RICHMOND, CHEVRON OIL PIER , CA  
from 01/21/2003 - 01/21/2003



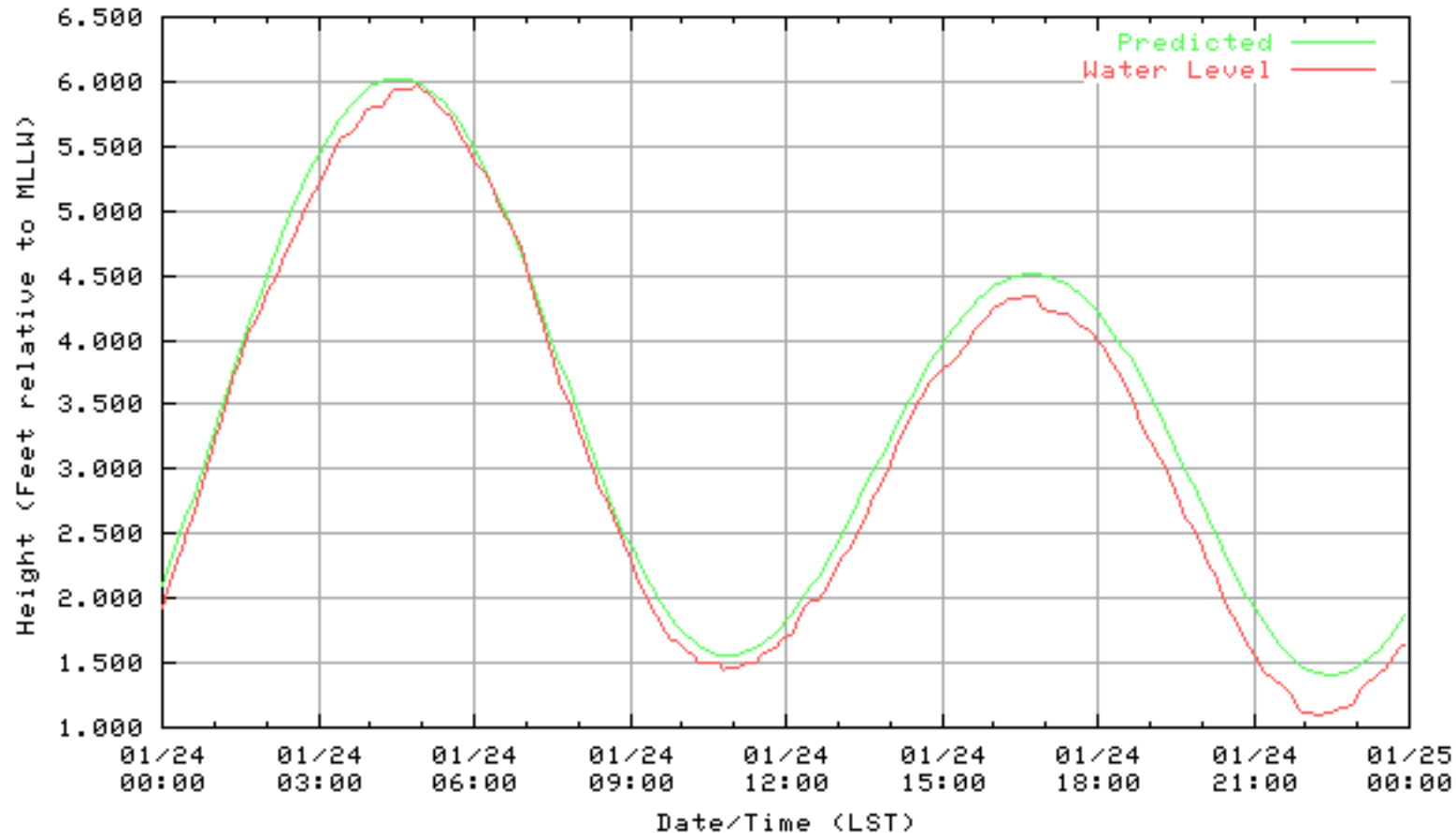
NOAA/NOS/CO-OPS  
Verified 6 Minute Water Level Plot  
9414863 RICHMOND, CHEVRON OIL PIER, CA  
from 01/22/2003 - 01/22/2003



NOAA/NOS/CO-OPS  
Verified 6 Minute Water Level Plot  
9414863 RICHMOND, CHEVRON OIL PIER , CA  
from 01/23/2003 - 01/23/2003

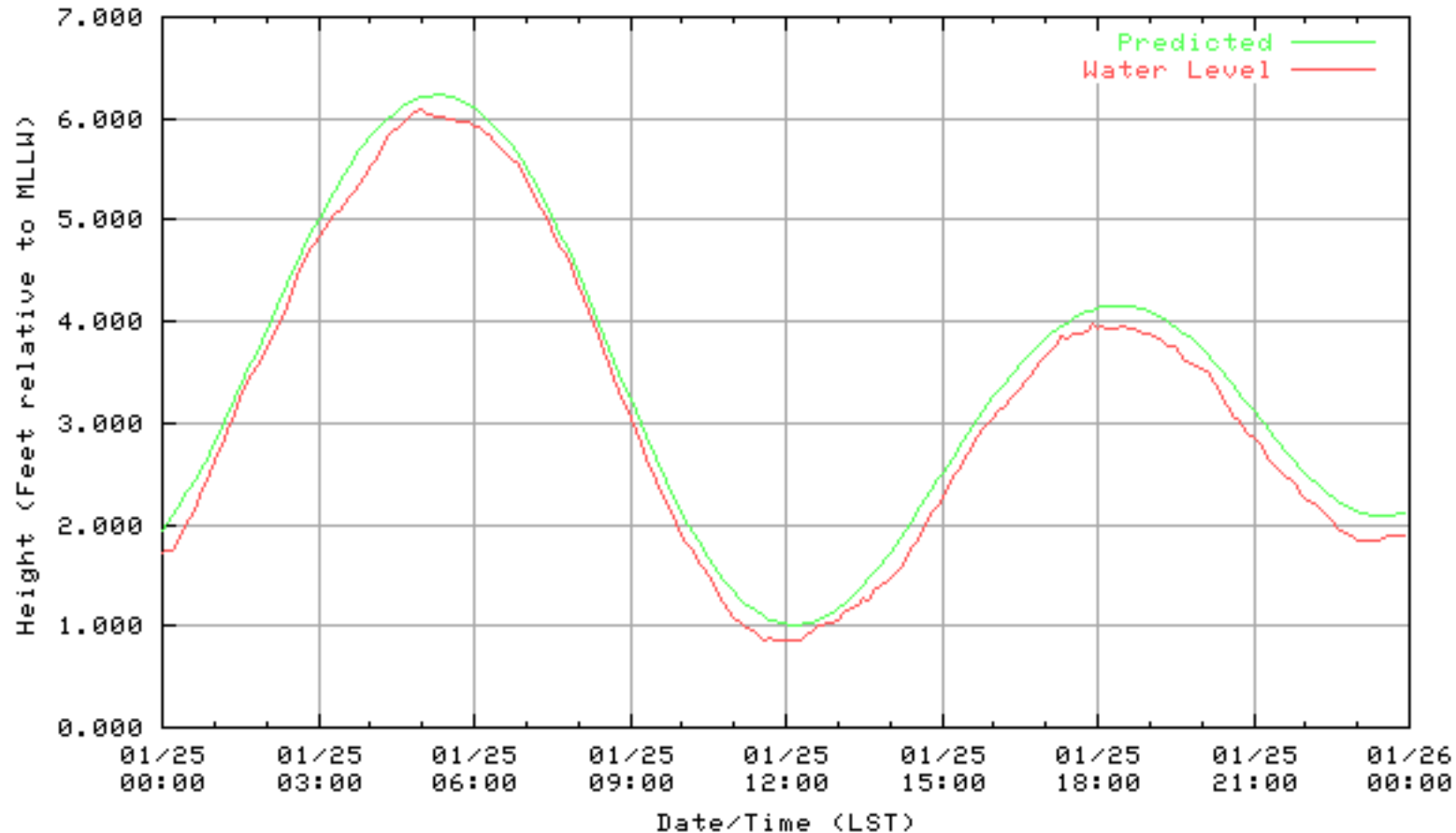


NOAA/NOS/CO-OPS  
Verified 6 Minute Water Level Plot  
9414863 RICHMOND, CHEVRON OIL PIER , CA  
from 01/24/2003 - 01/24/2003

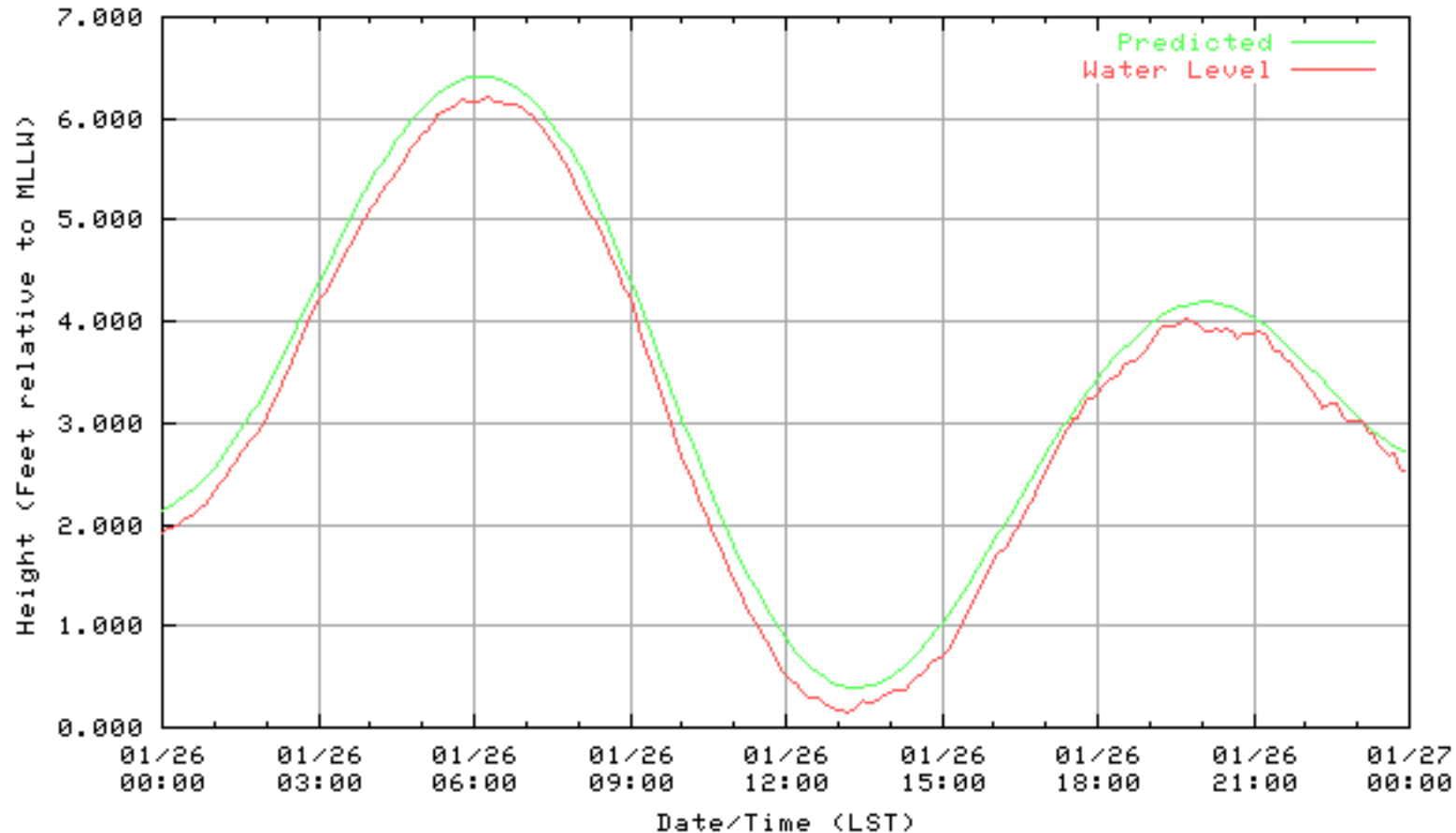




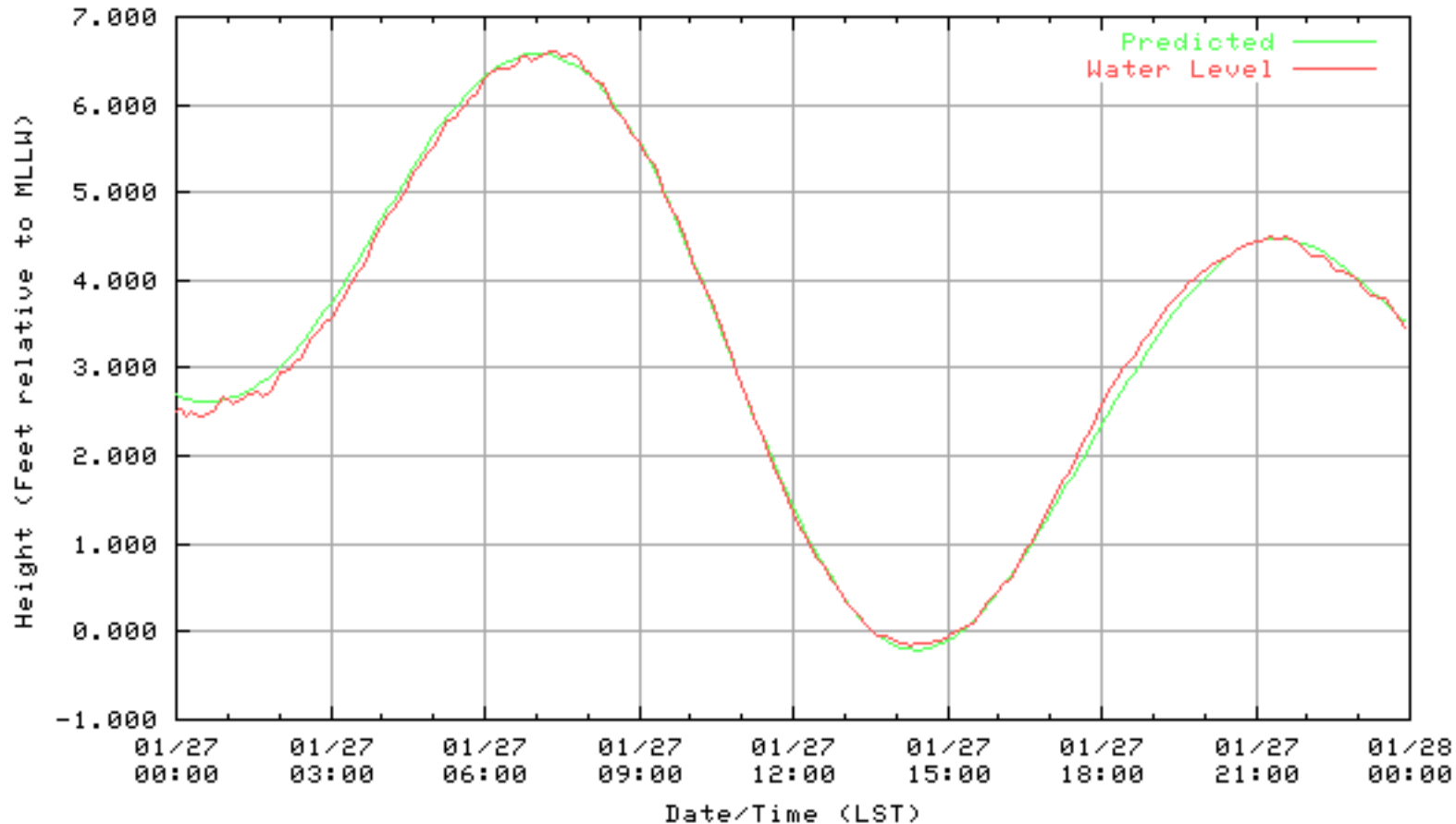
NOAA/NOS/CO-OPS  
Verified 6 Minute Water Level Plot  
9414863 RICHMOND, CHEVRON OIL PIER , CA  
from 01/25/2003 - 01/25/2003



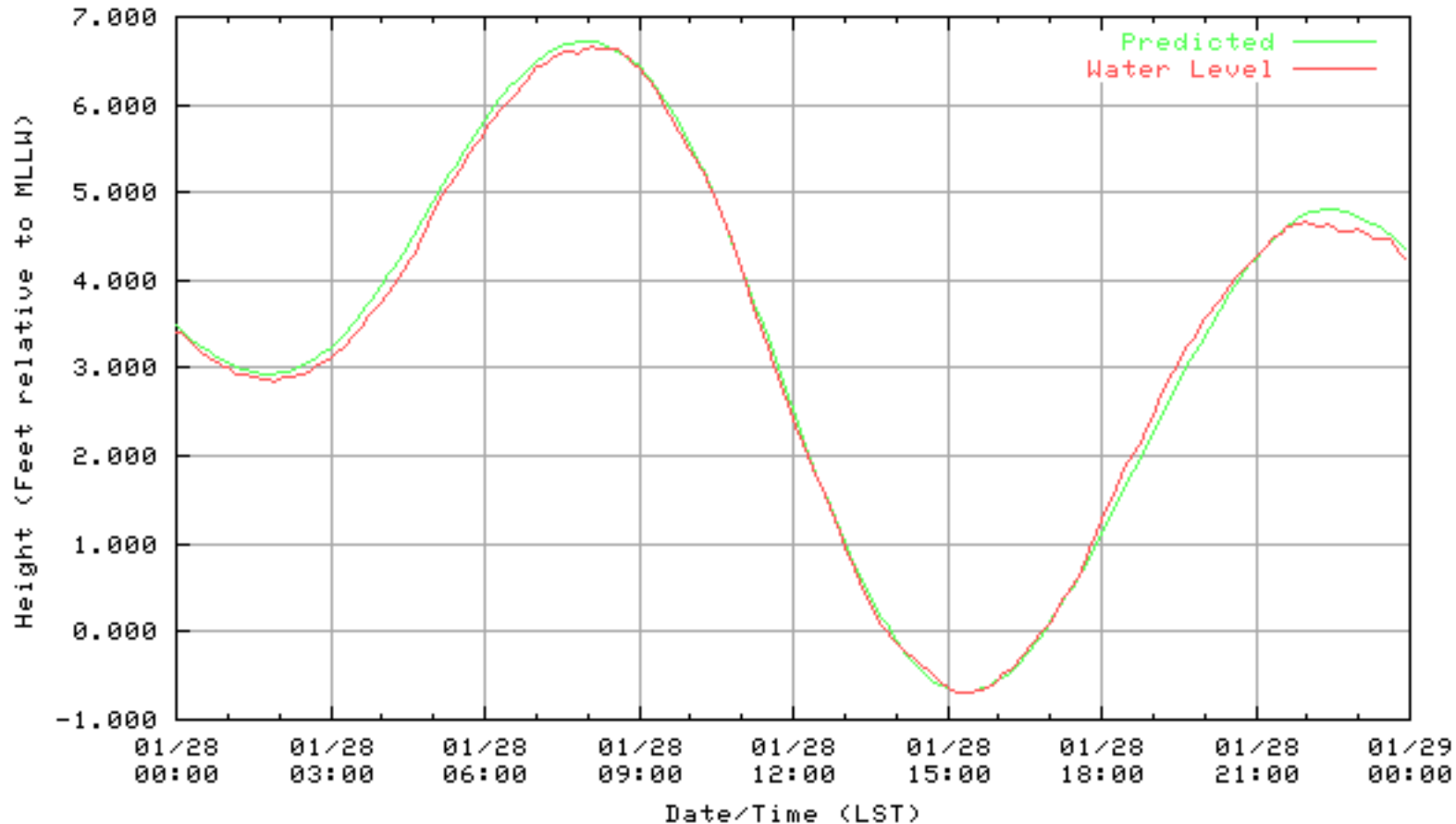
NOAA/NOS/CO-OPS  
Verified 6 Minute Water Level Plot  
9414863 RICHMOND, CHEVRON OIL PIER , CA  
from 01/26/2003 - 01/26/2003



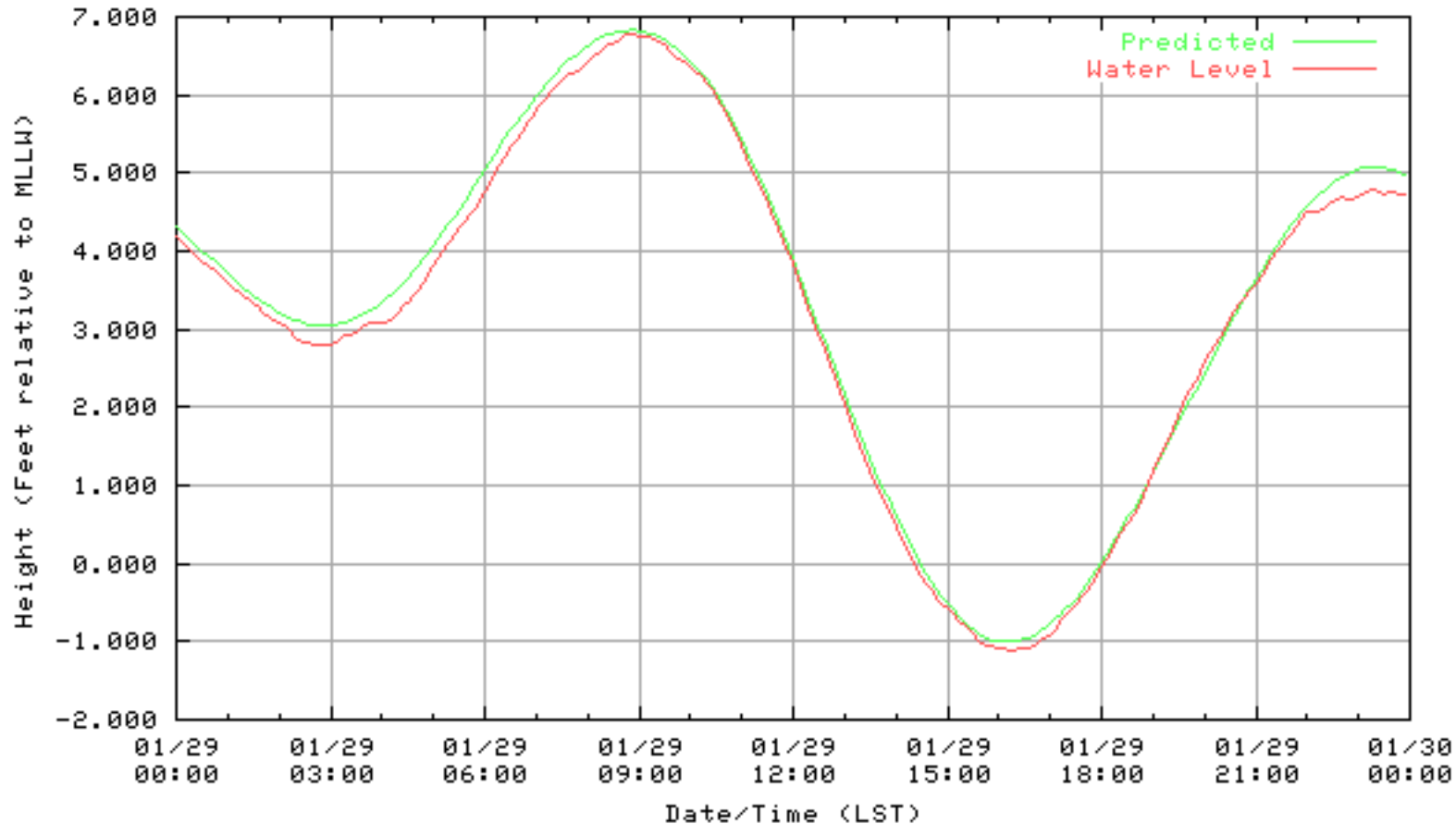
NOAA/NOS/CO-OPS  
Verified 6 Minute Water Level Plot  
9414863 RICHMOND, CHEVRON OIL PIER , CA  
from 01/27/2003 - 01/27/2003



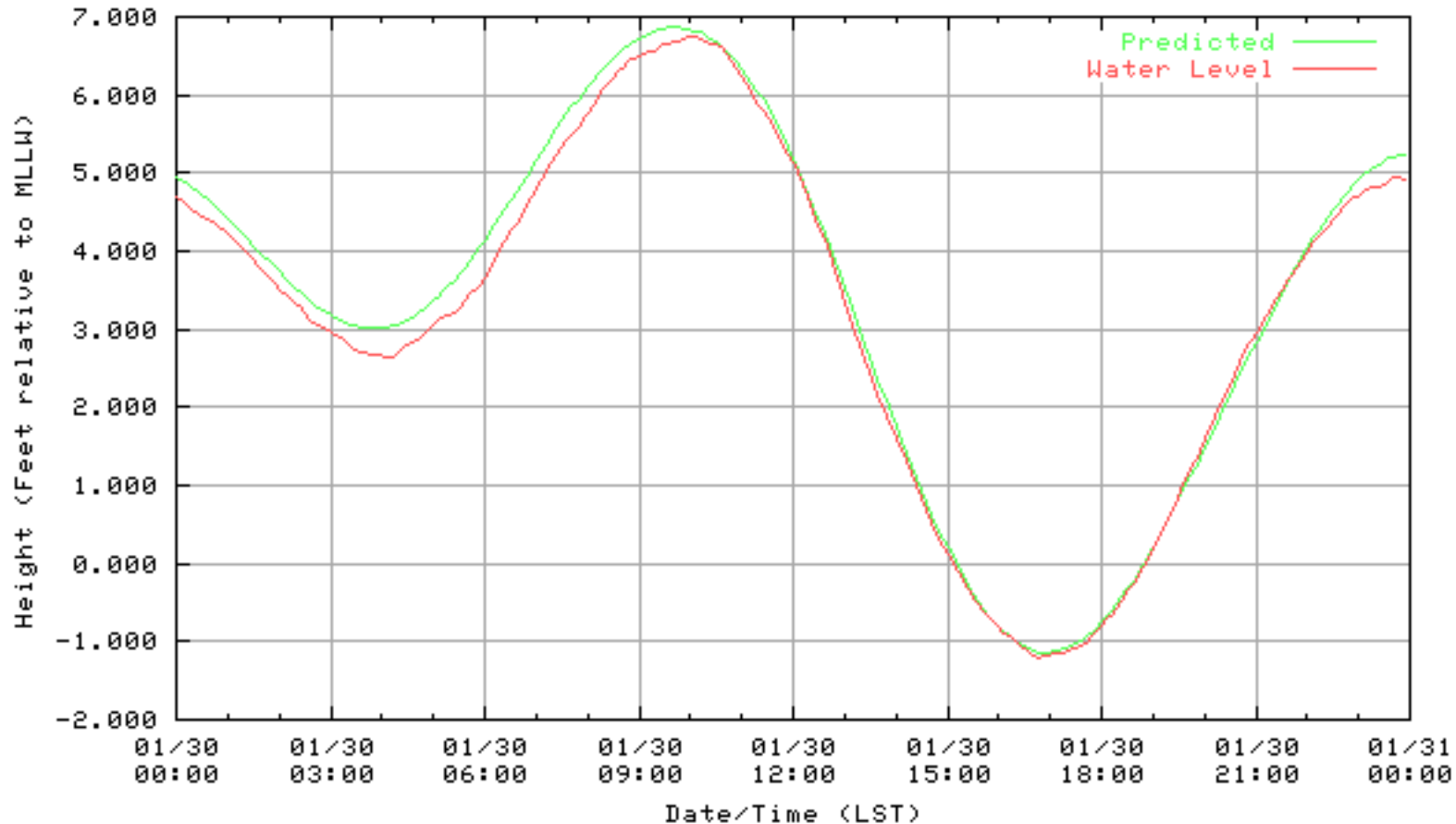
NOAA/NOS/CO-OPS  
Verified 6 Minute Water Level Plot  
9414863 RICHMOND, CHEVRON OIL PIER , CA  
from 01/28/2003 - 01/28/2003



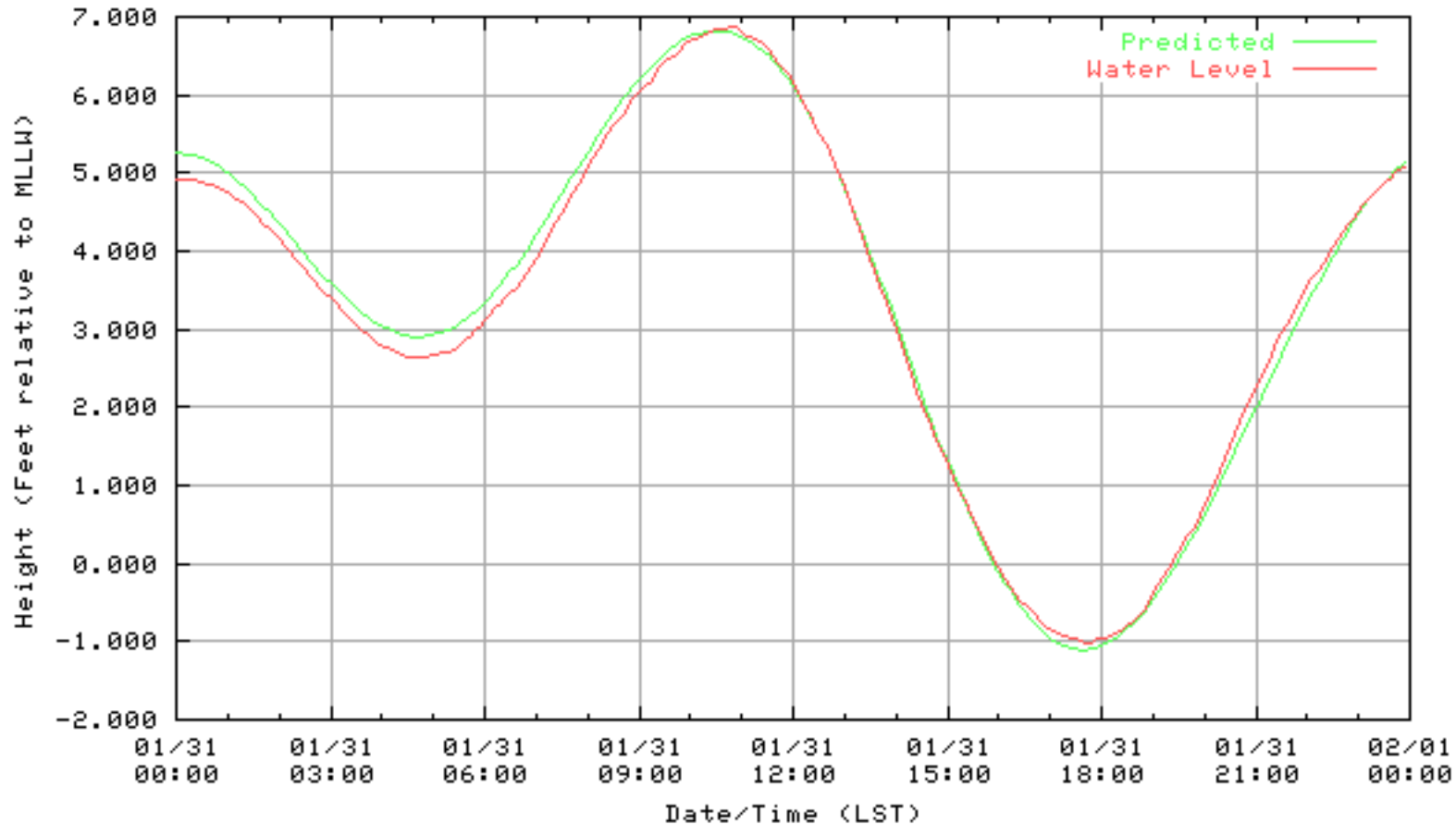
NOAA/NOS/CO-OPS  
Verified 6 Minute Water Level Plot  
9414863 RICHMOND, CHEVRON OIL PIER , CA  
from 01/29/2003 - 01/29/2003



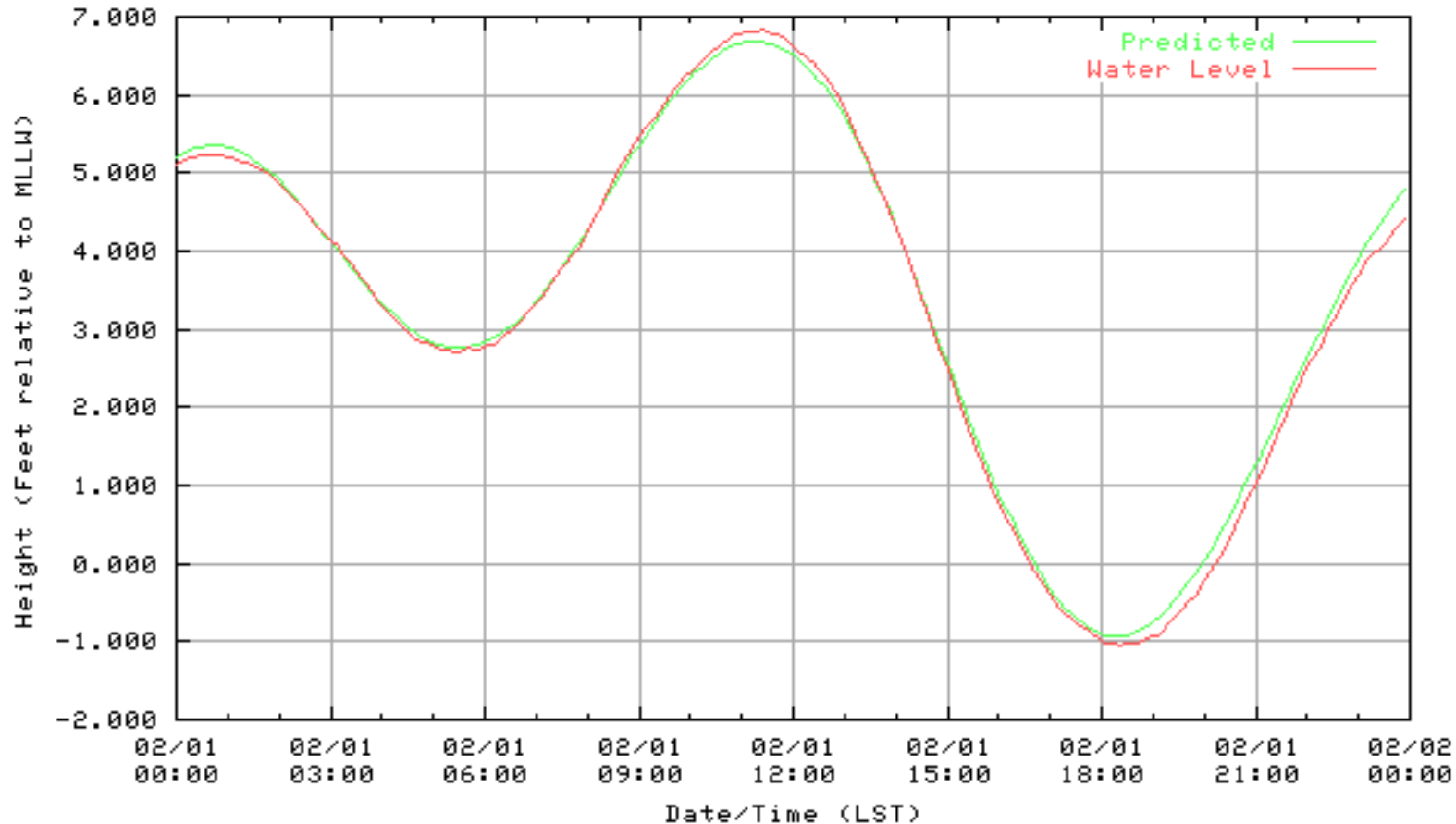
NOAA/NOS/CO-OPS  
Verified 6 Minute Water Level Plot  
9414863 RICHMOND, CHEVRON OIL PIER , CA  
from 01/30/2003 - 01/30/2003



NOAA/NOS/CO-OPS  
Verified 6 Minute Water Level Plot  
9414863 RICHMOND, CHEVRON OIL PIER , CA  
from 01/31/2003 - 01/31/2003

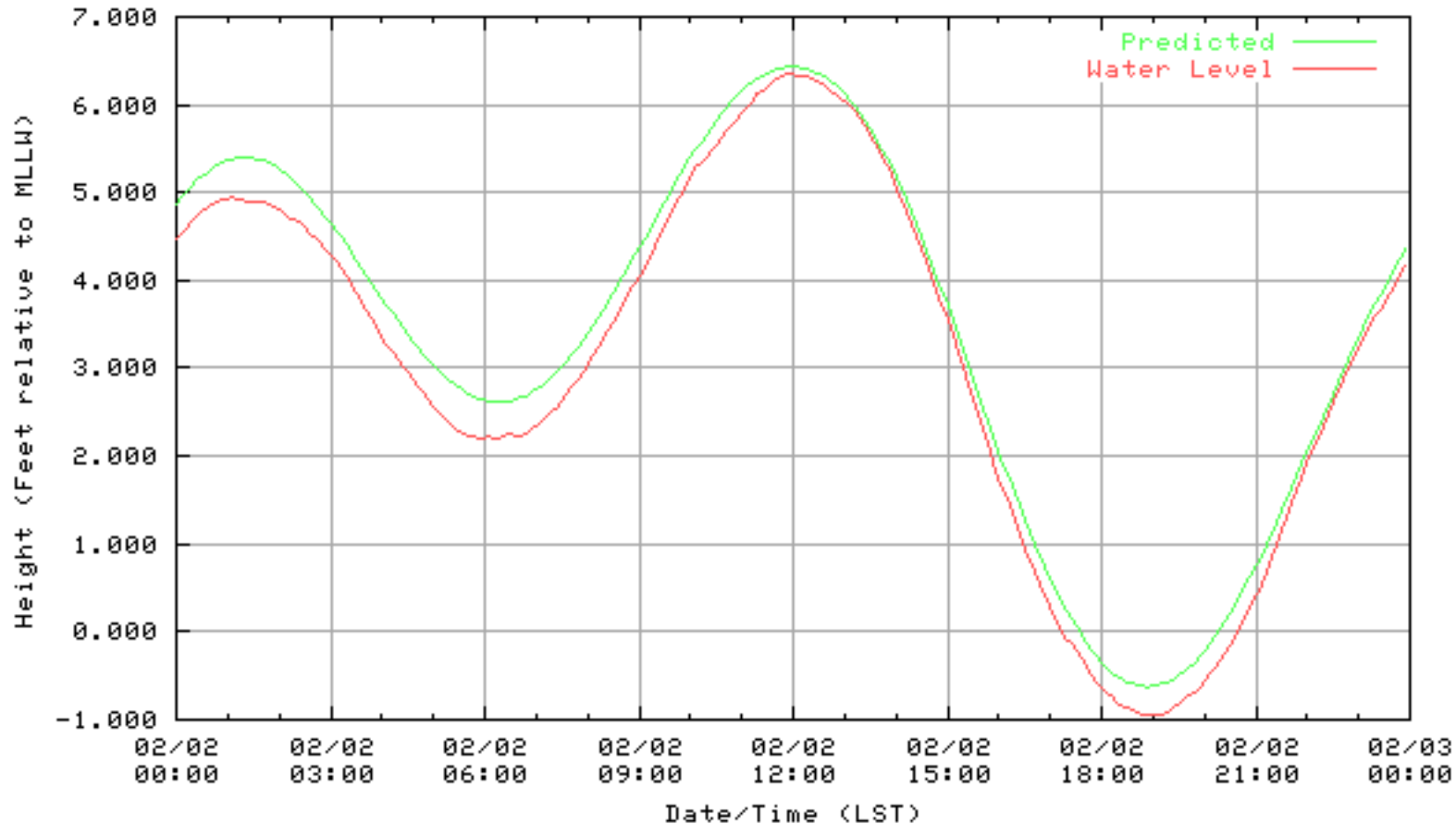


NOAA/NOS/CO-OPS  
Verified 6 Minute Water Level Plot  
9414863 RICHMOND, CHEVRON OIL PIER , CA  
from 02/01/2003 - 02/01/2003

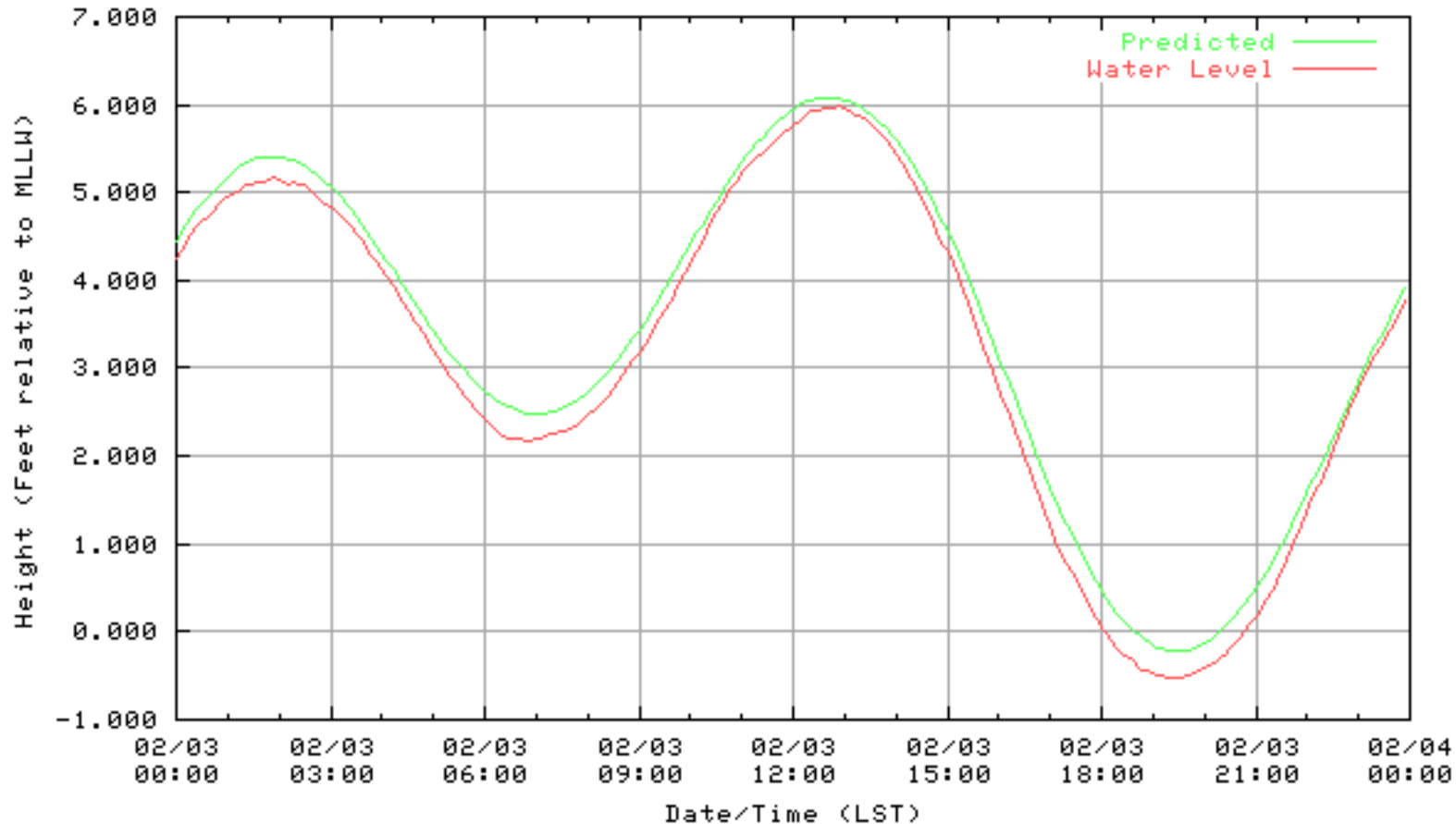




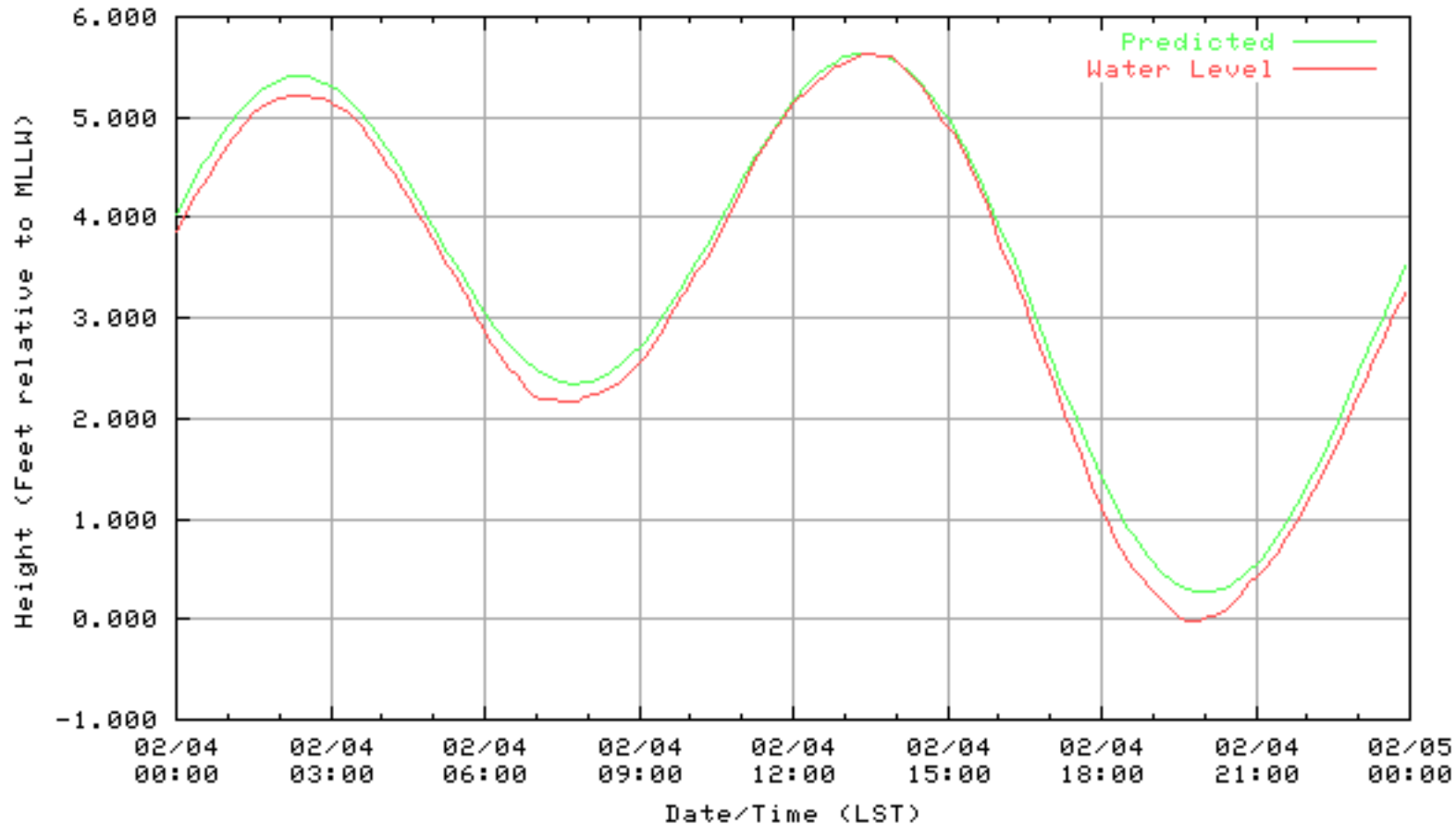
NOAA/NOS/CO-OPS  
Verified 6 Minute Water Level Plot  
9414863 RICHMOND, CHEVRON OIL PIER , CA  
from 02/02/2003 - 02/02/2003



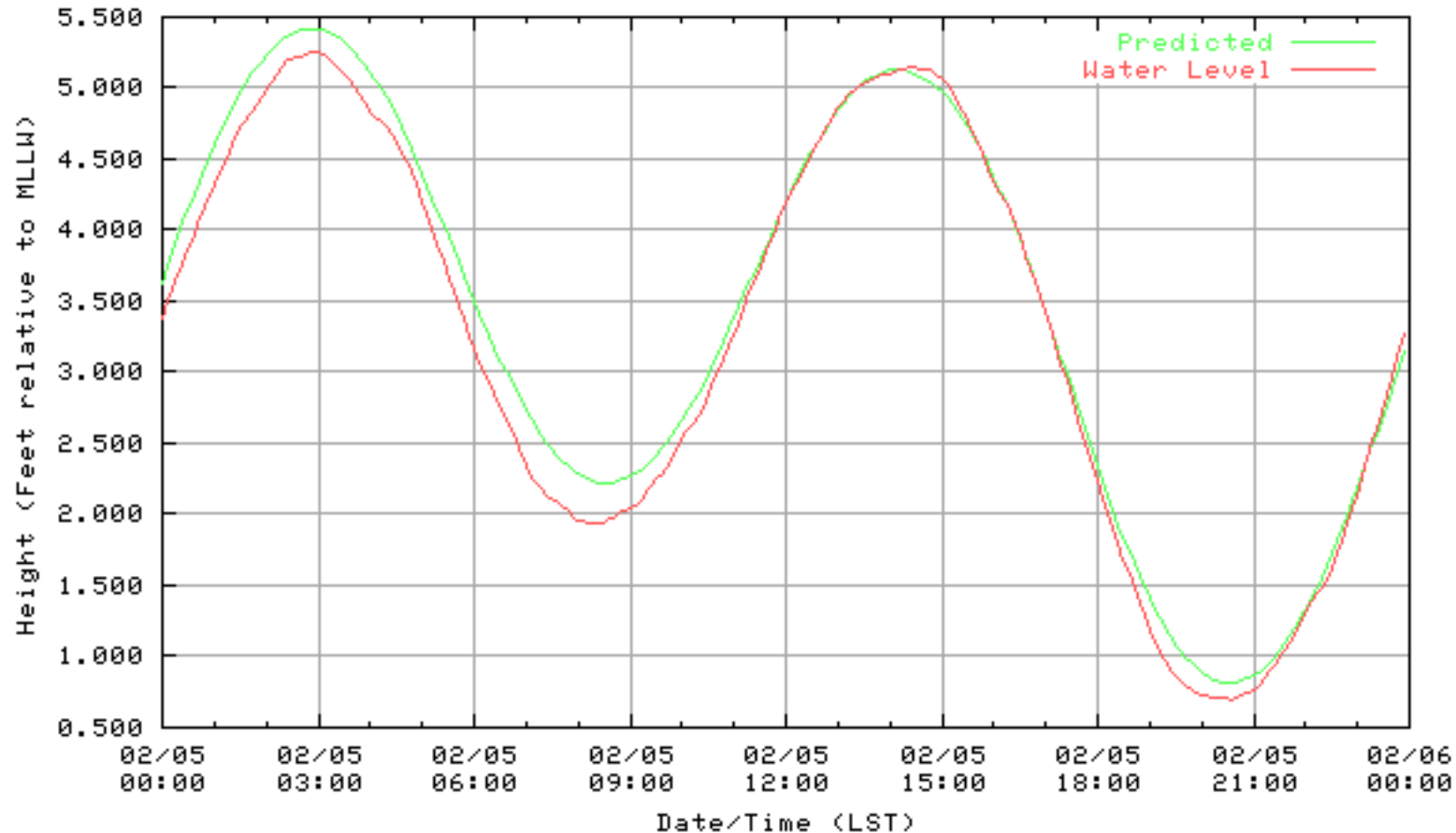
NOAA/NOS/CO-OPS  
Verified 6 Minute Water Level Plot  
9414863 RICHMOND, CHEVRON OIL PIER , CA  
from 02/03/2003 - 02/03/2003



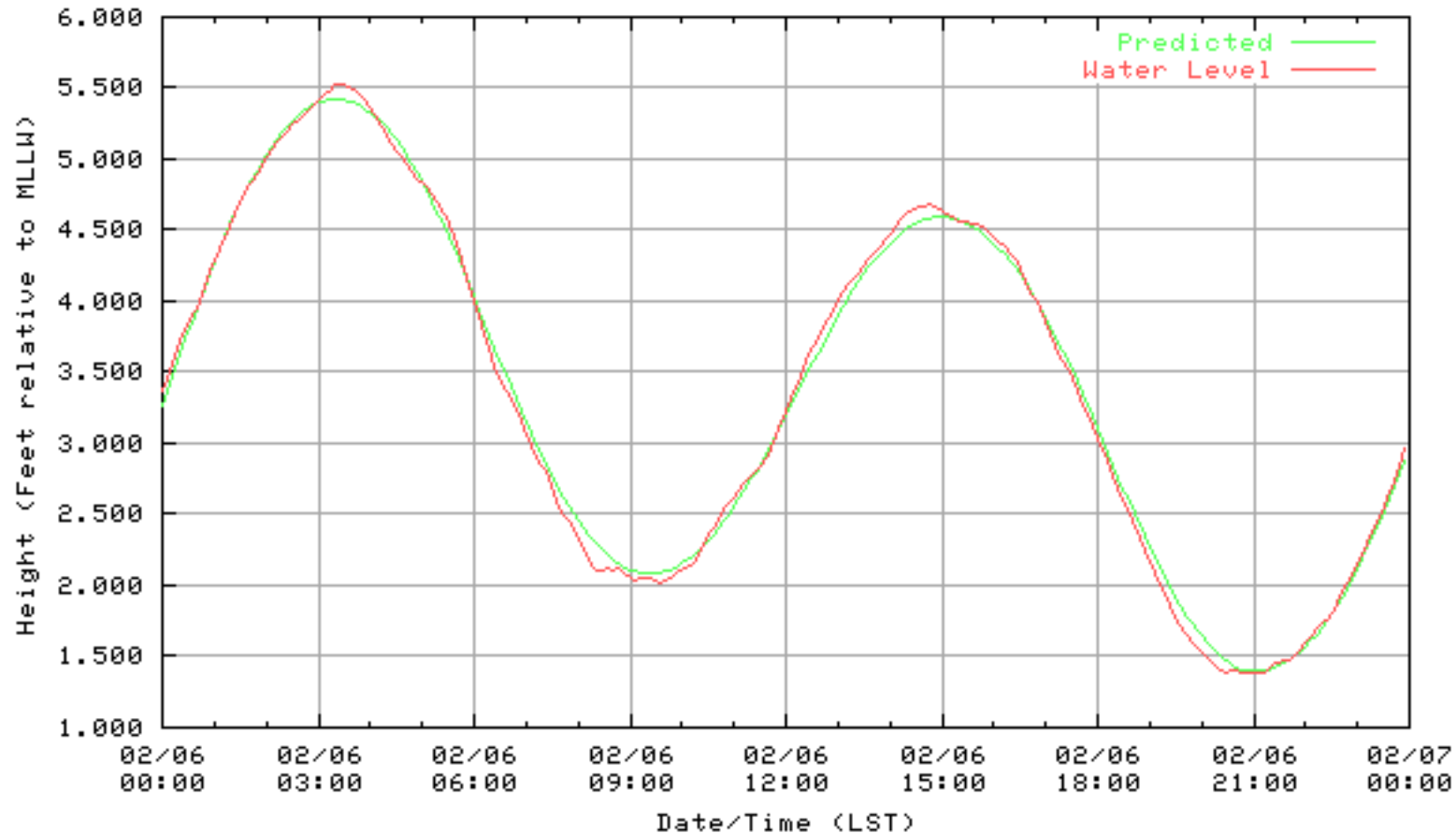
NOAA/NOS/CO-OPS  
Verified 6 Minute Water Level Plot  
9414863 RICHMOND, CHEVRON OIL PIER , CA  
from 02/04/2003 - 02/04/2003



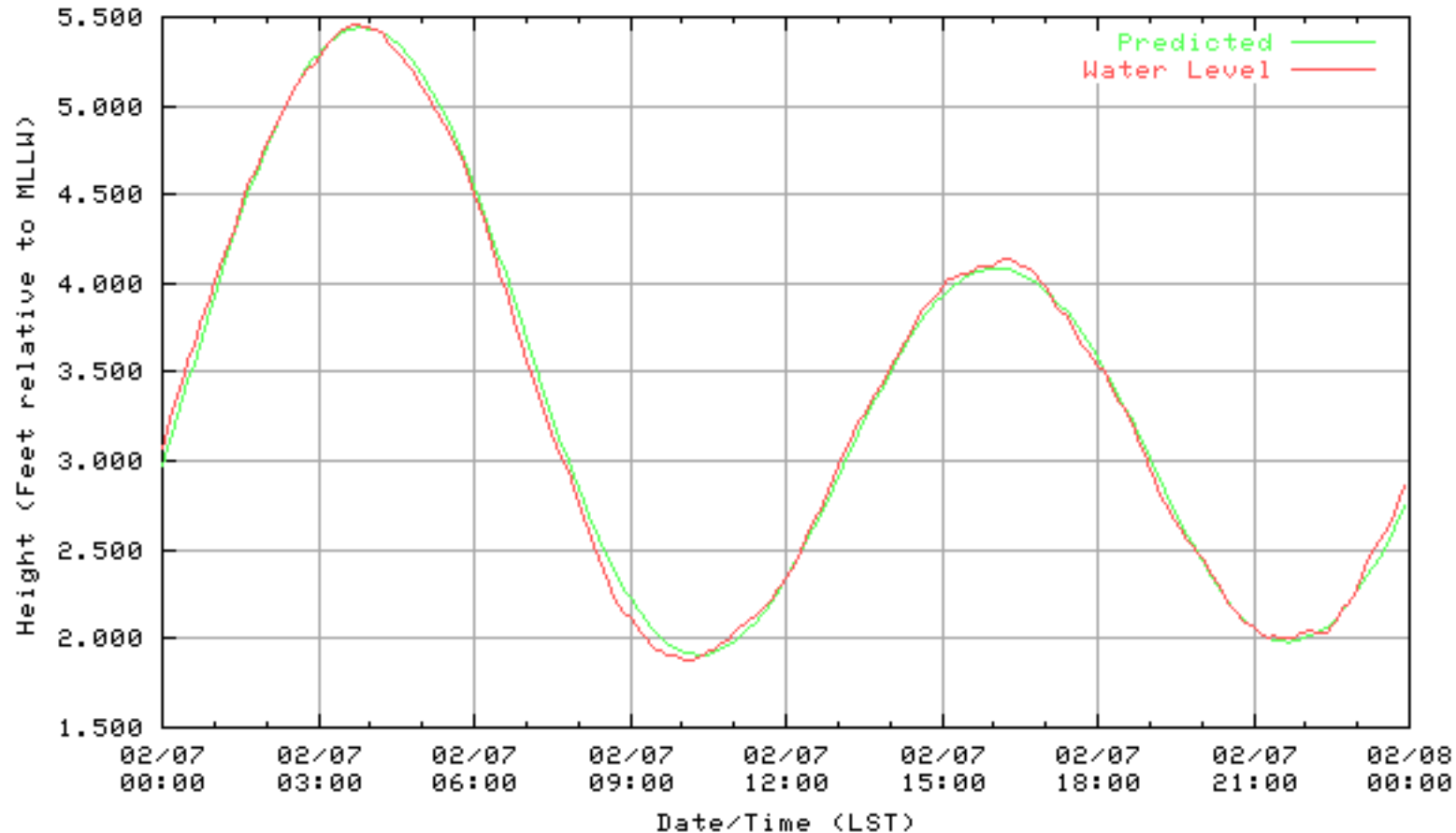
NOAA/NOS/CO-OPS  
Verified 6 Minute Water Level Plot  
9414863 RICHMOND, CHEVRON OIL PIER , CA  
from 02/05/2003 - 02/05/2003



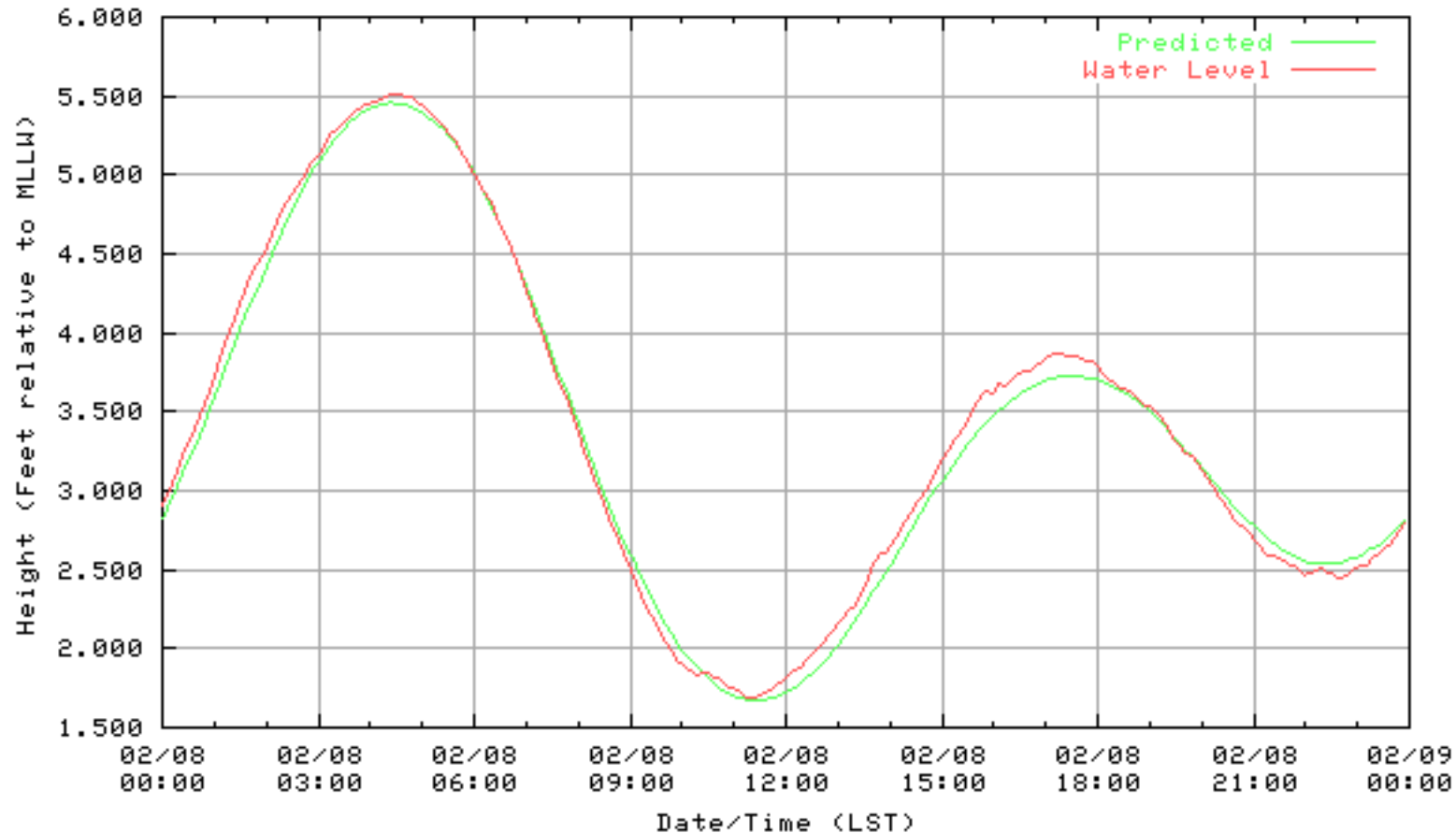
NOAA/NOS/CO-OPS  
Verified 6 Minute Water Level Plot  
9414863 RICHMOND, CHEVRON OIL PIER , CA  
from 02/06/2003 - 02/06/2003



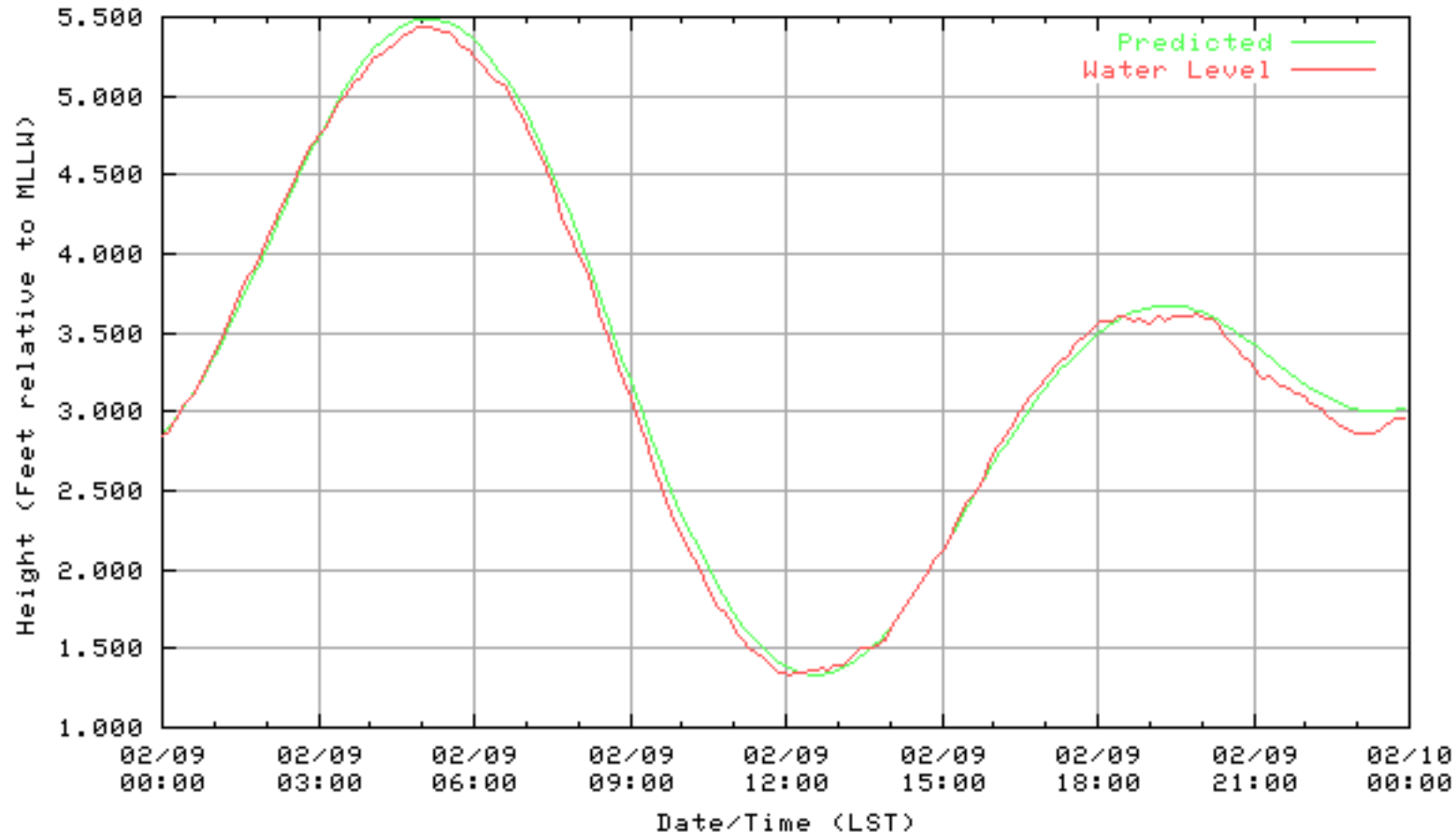
NOAA/NOS/CO-OPS  
Verified 6 Minute Water Level Plot  
9414863 RICHMOND, CHEVRON OIL PIER , CA  
from 02/07/2003 - 02/07/2003



NOAA/NOS/CO-OPS  
Verified 6 Minute Water Level Plot  
9414863 RICHMOND, CHEVRON OIL PIER , CA  
from 02/08/2003 - 02/08/2003

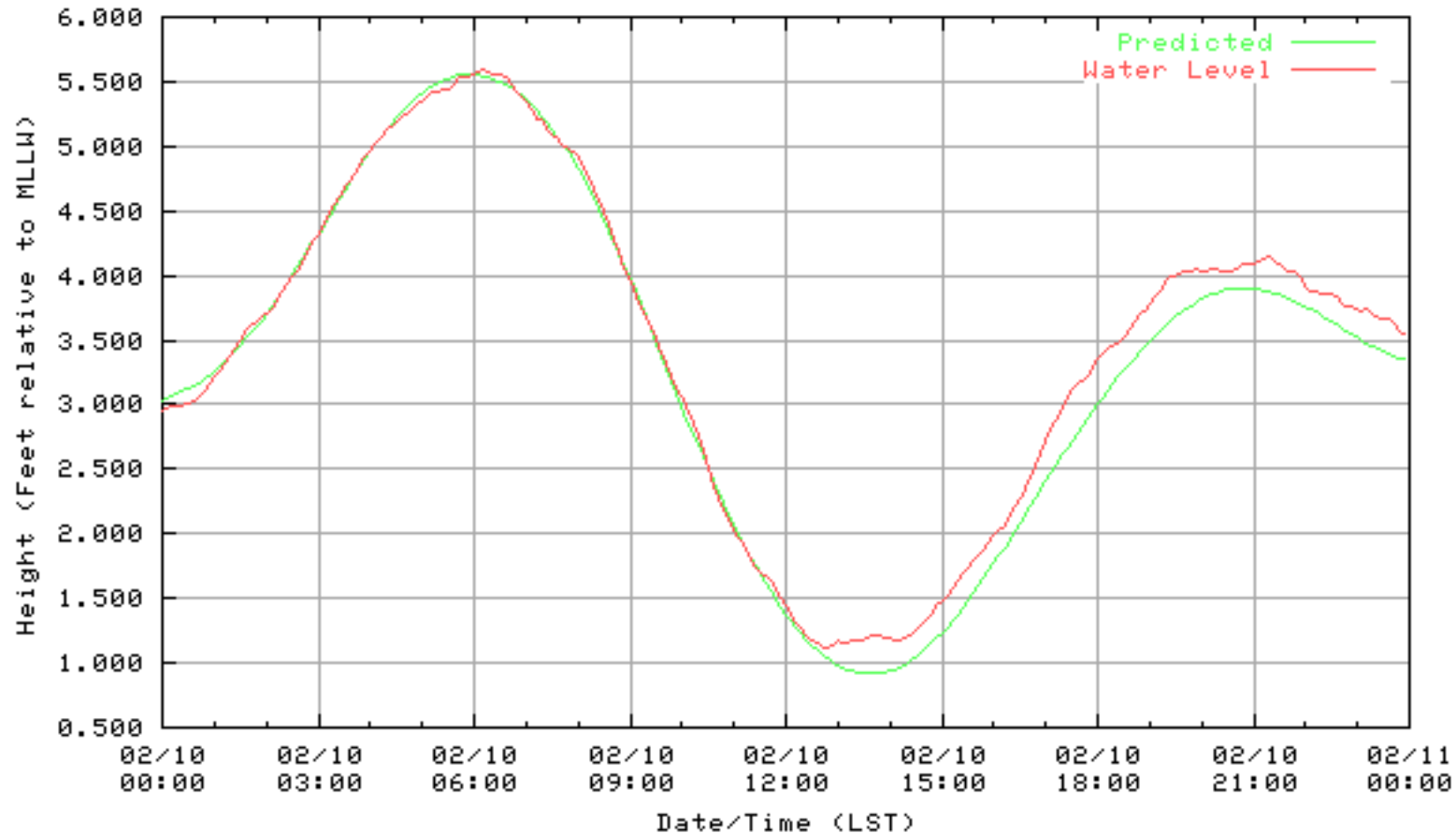


NOAA/NOS/CO-OPS  
Verified 6 Minute Water Level Plot  
9414863 RICHMOND, CHEVRON OIL PIER , CA  
from 02/09/2003 - 02/09/2003

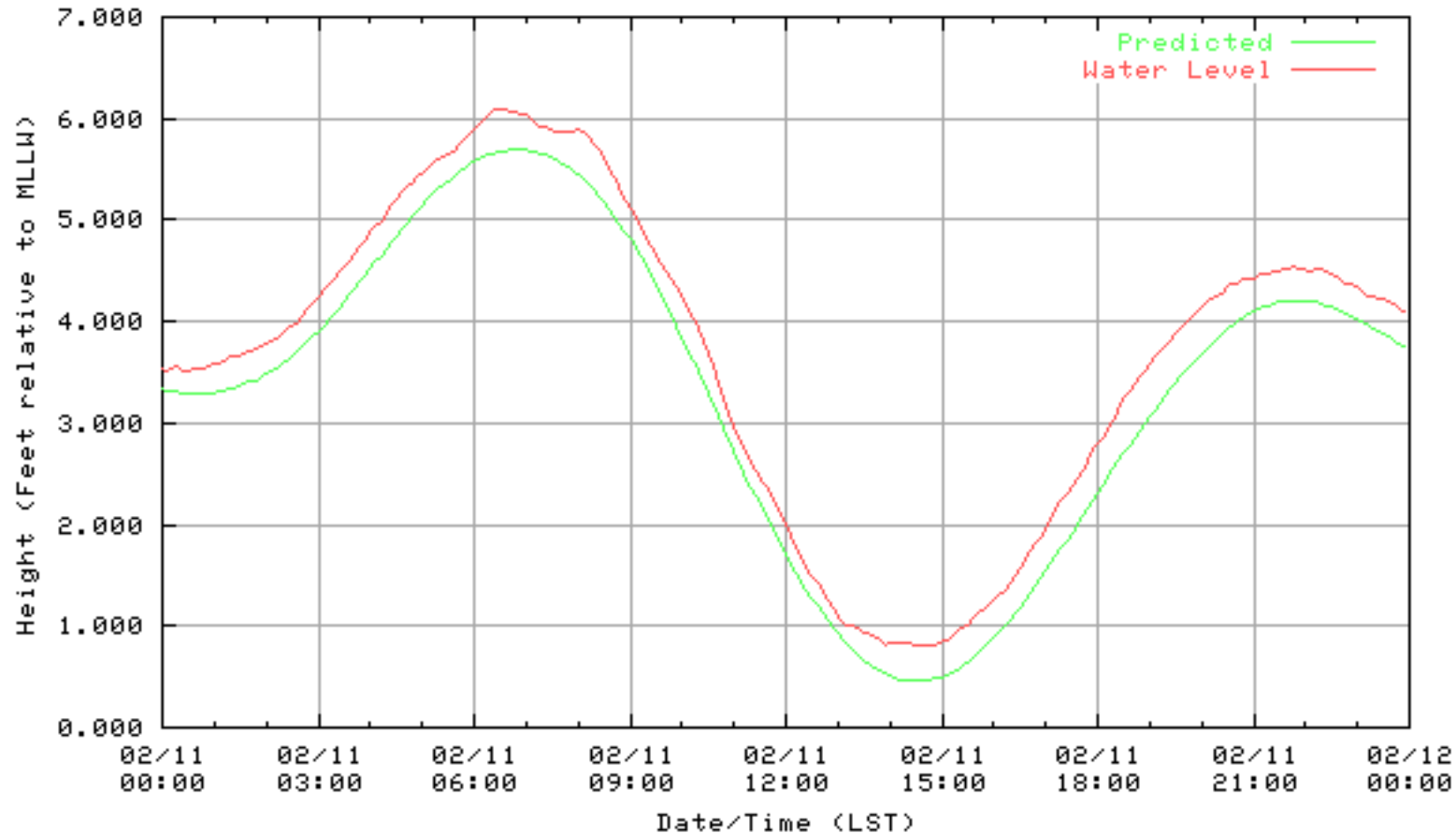




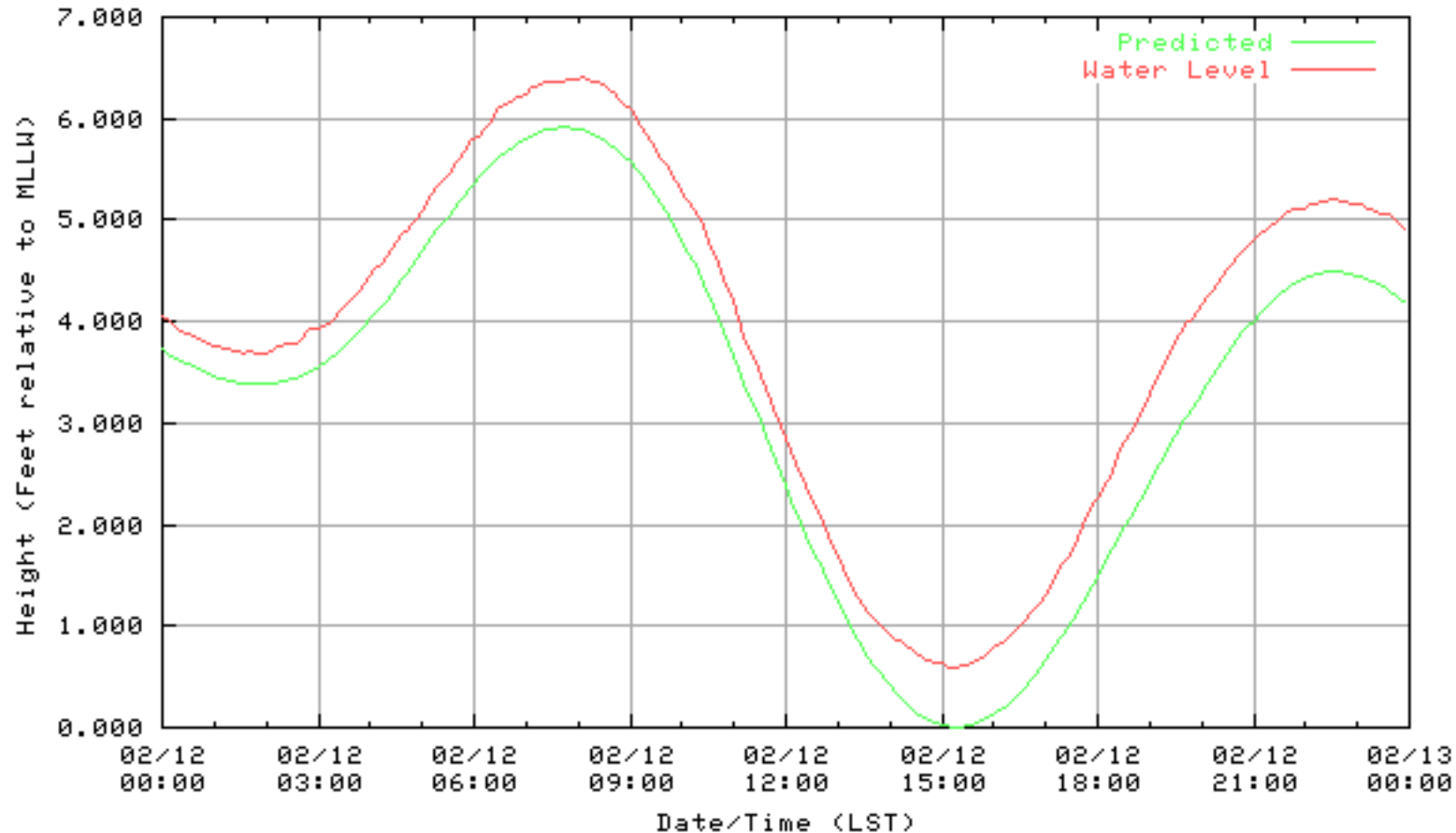
NOAA/NOS/CO-OPS  
Verified 6 Minute Water Level Plot  
9414863 RICHMOND, CHEVRON OIL PIER , CA  
from 02/10/2003 - 02/10/2003



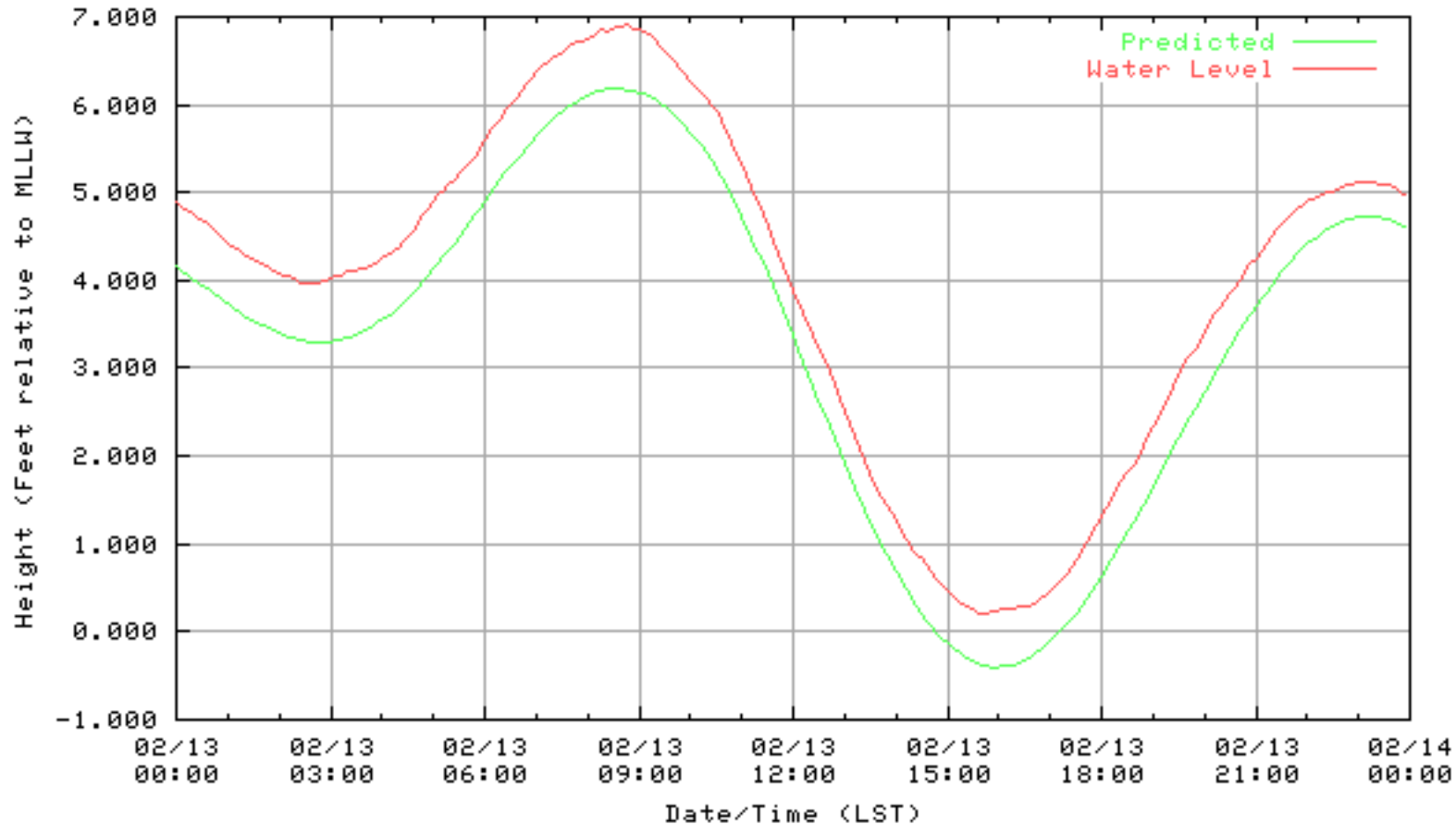
NOAA/NOS/CO-OPS  
Verified 6 Minute Water Level Plot  
9414863 RICHMOND, CHEVRON OIL PIER , CA  
from 02/11/2003 - 02/11/2003



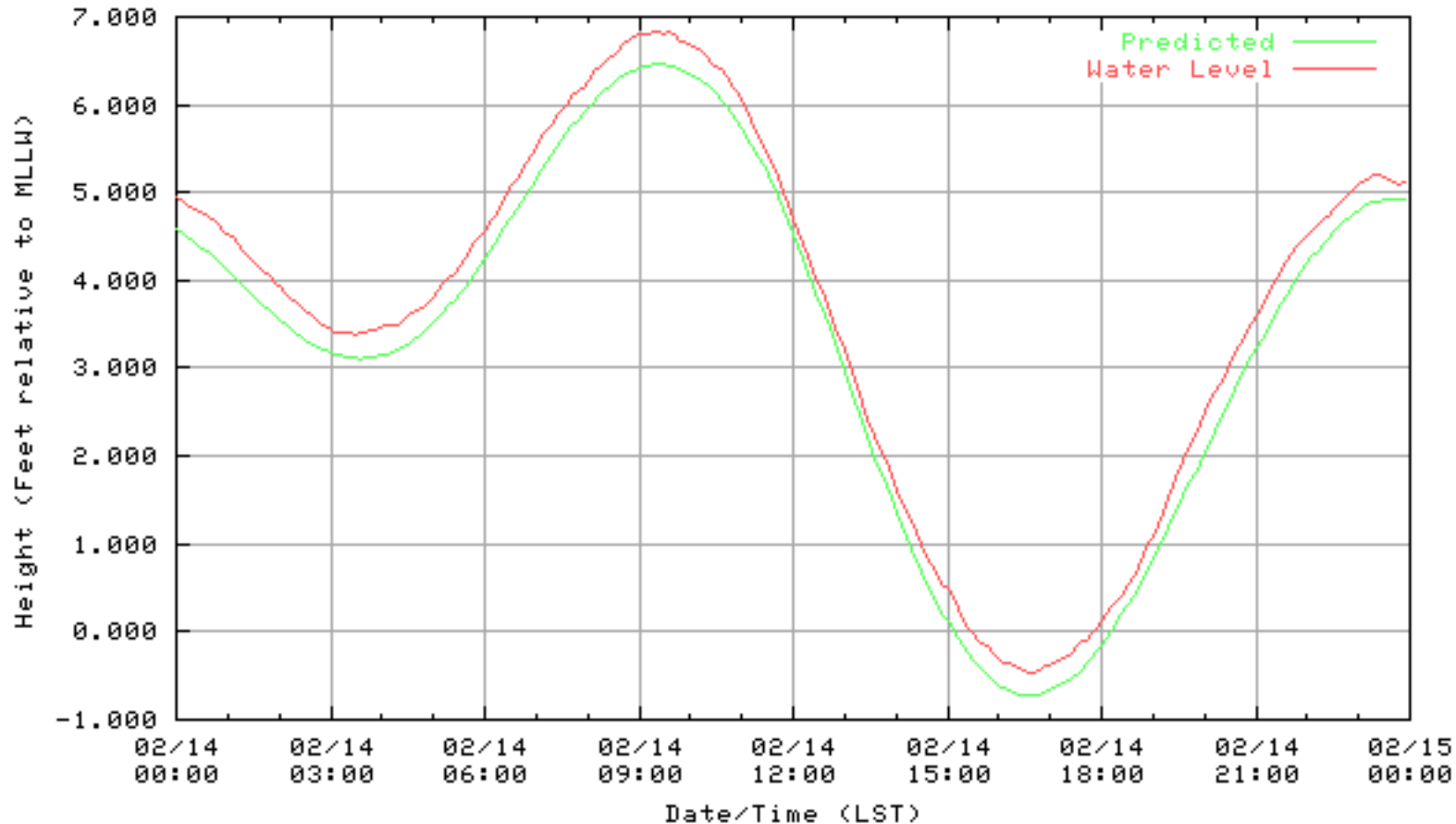
NOAA/NOS/CO-OPS  
Verified 6 Minute Water Level Plot  
9414863 RICHMOND, CHEVRON OIL PIER , CA  
from 02/12/2003 - 02/12/2003



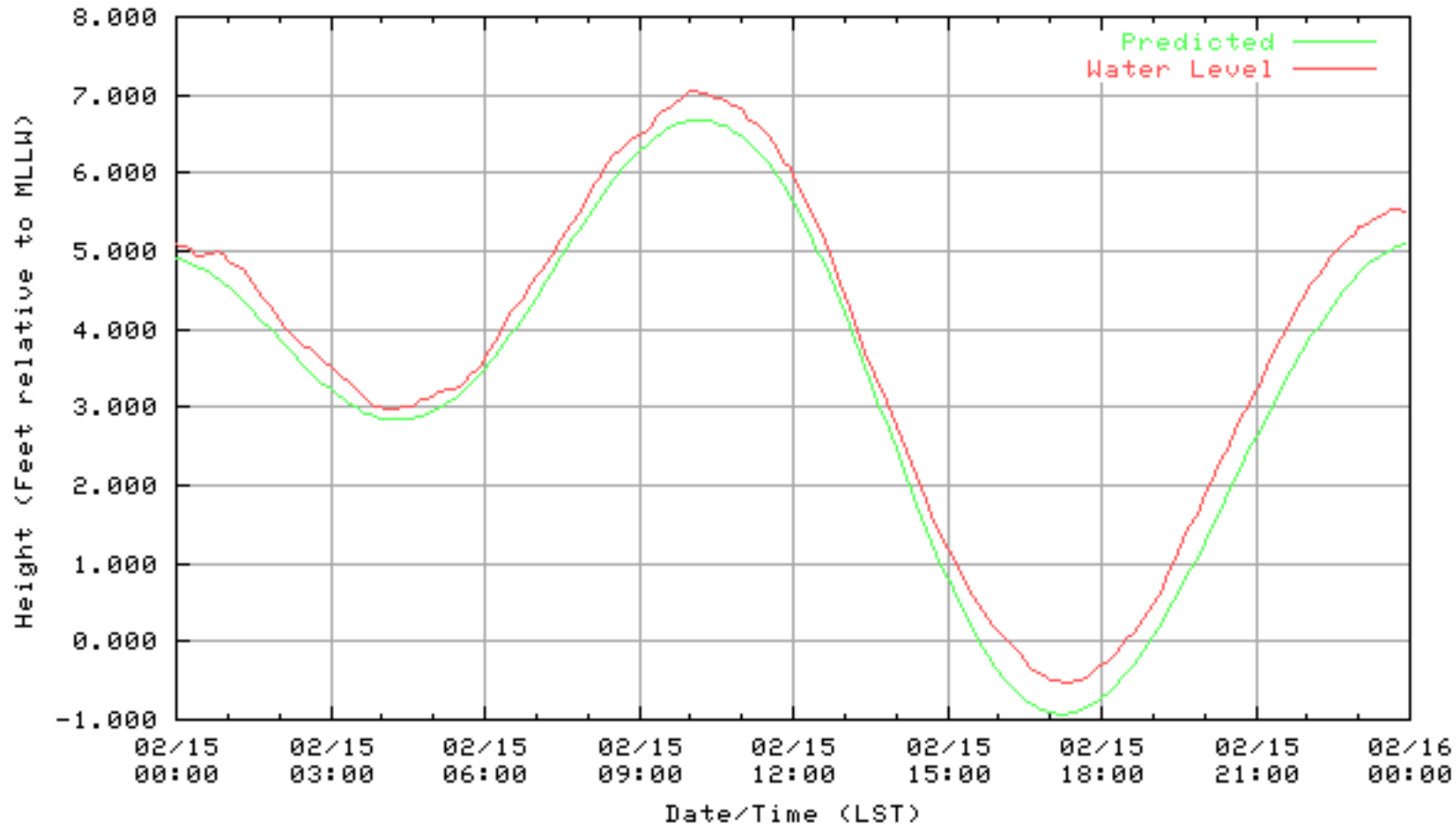
NOAA/NOS/CO-OPS  
Verified 6 Minute Water Level Plot  
9414863 RICHMOND, CHEVRON OIL PIER , CA  
from 02/13/2003 - 02/13/2003



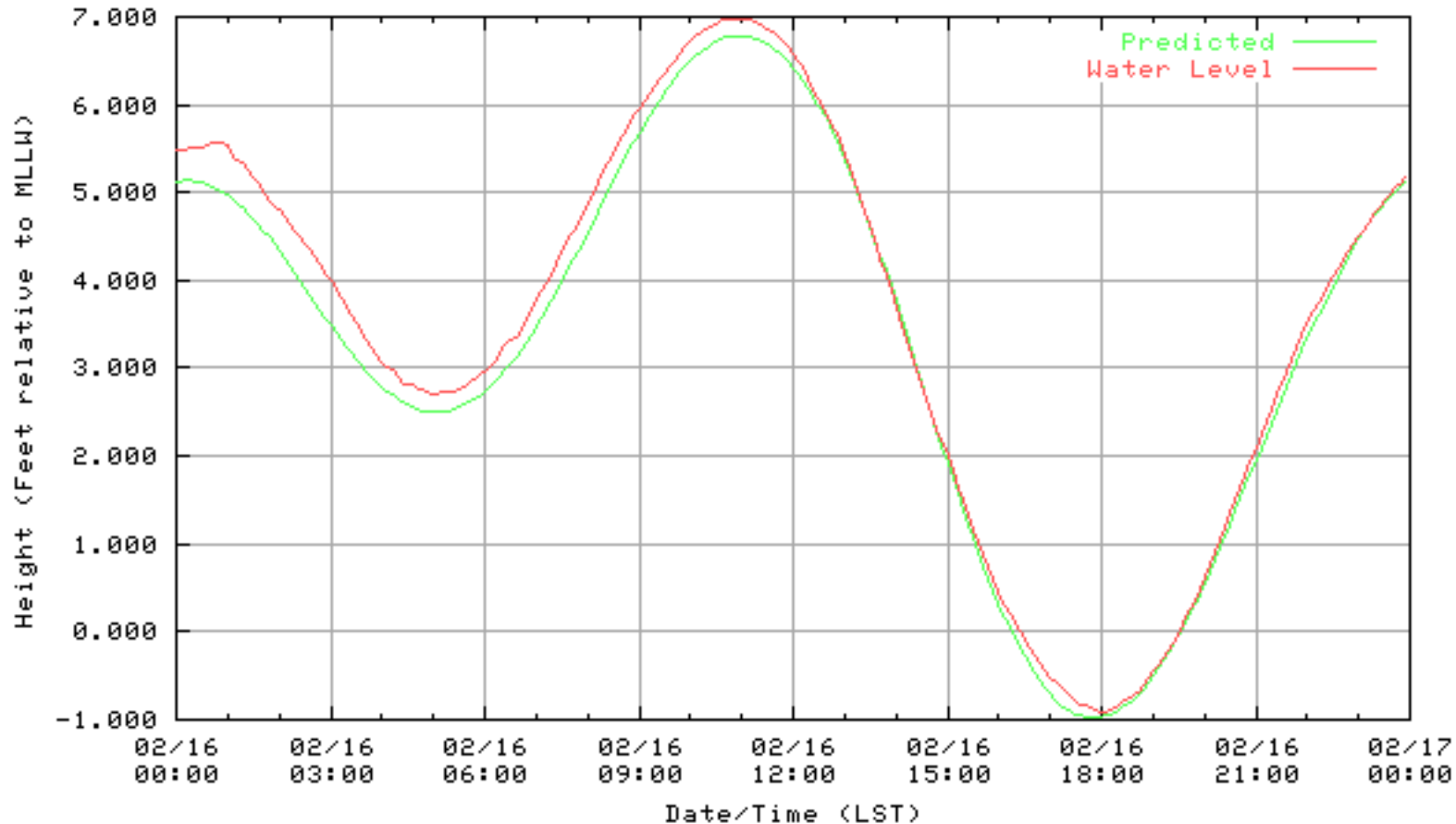
NOAA/NOS/CO-OPS  
Verified 6 Minute Water Level Plot  
9414863 RICHMOND, CHEVRON OIL PIER , CA  
from 02/14/2003 - 02/14/2003



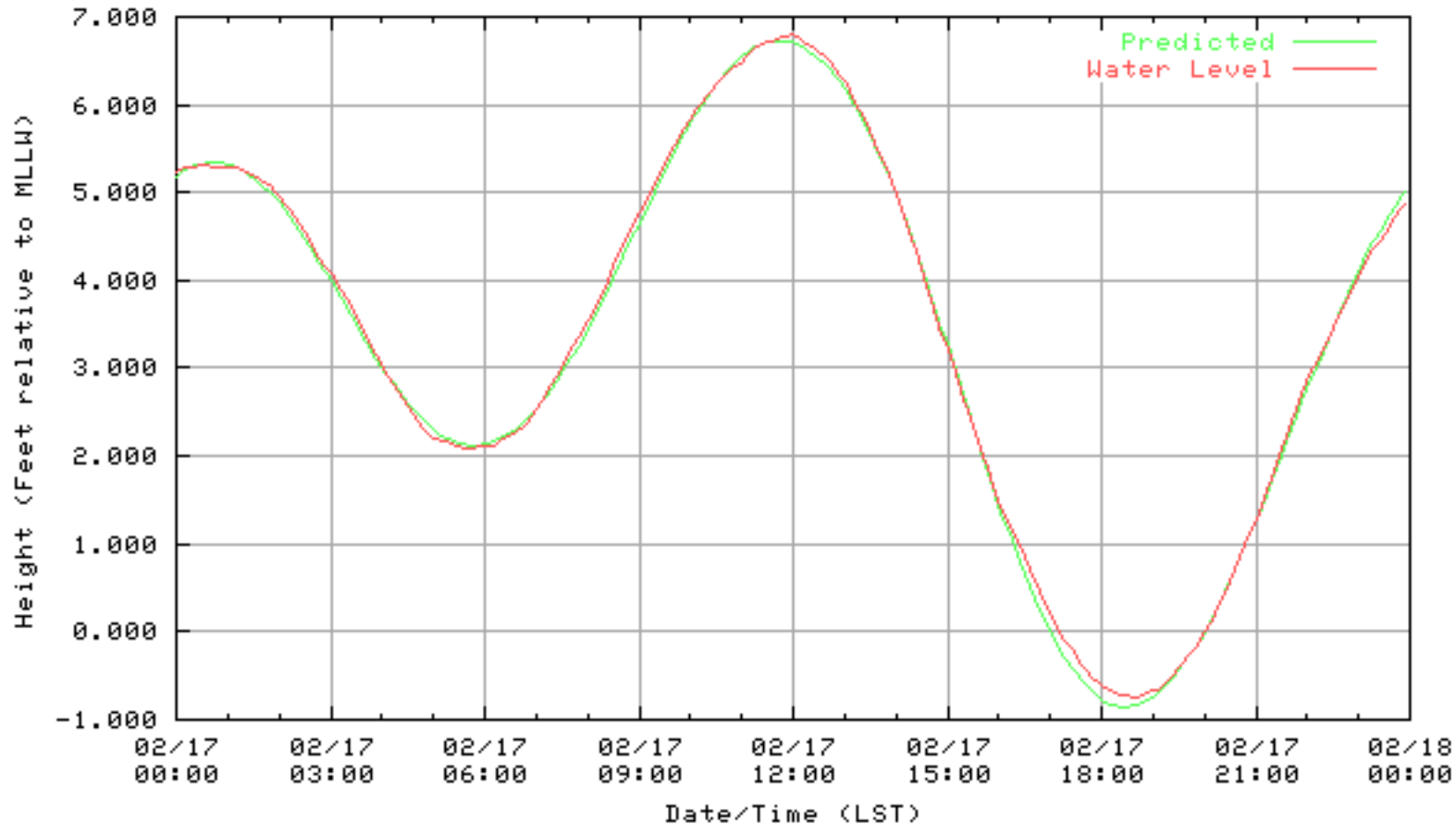
NOAA/NOS/CO-OPS  
Verified 6 Minute Water Level Plot  
9414863 RICHMOND, CHEVRON OIL PIER , CA  
from 02/15/2003 - 02/15/2003



NOAA/NOS/CO-OPS  
Verified 6 Minute Water Level Plot  
9414863 RICHMOND, CHEVRON OIL PIER , CA  
from 02/16/2003 - 02/16/2003

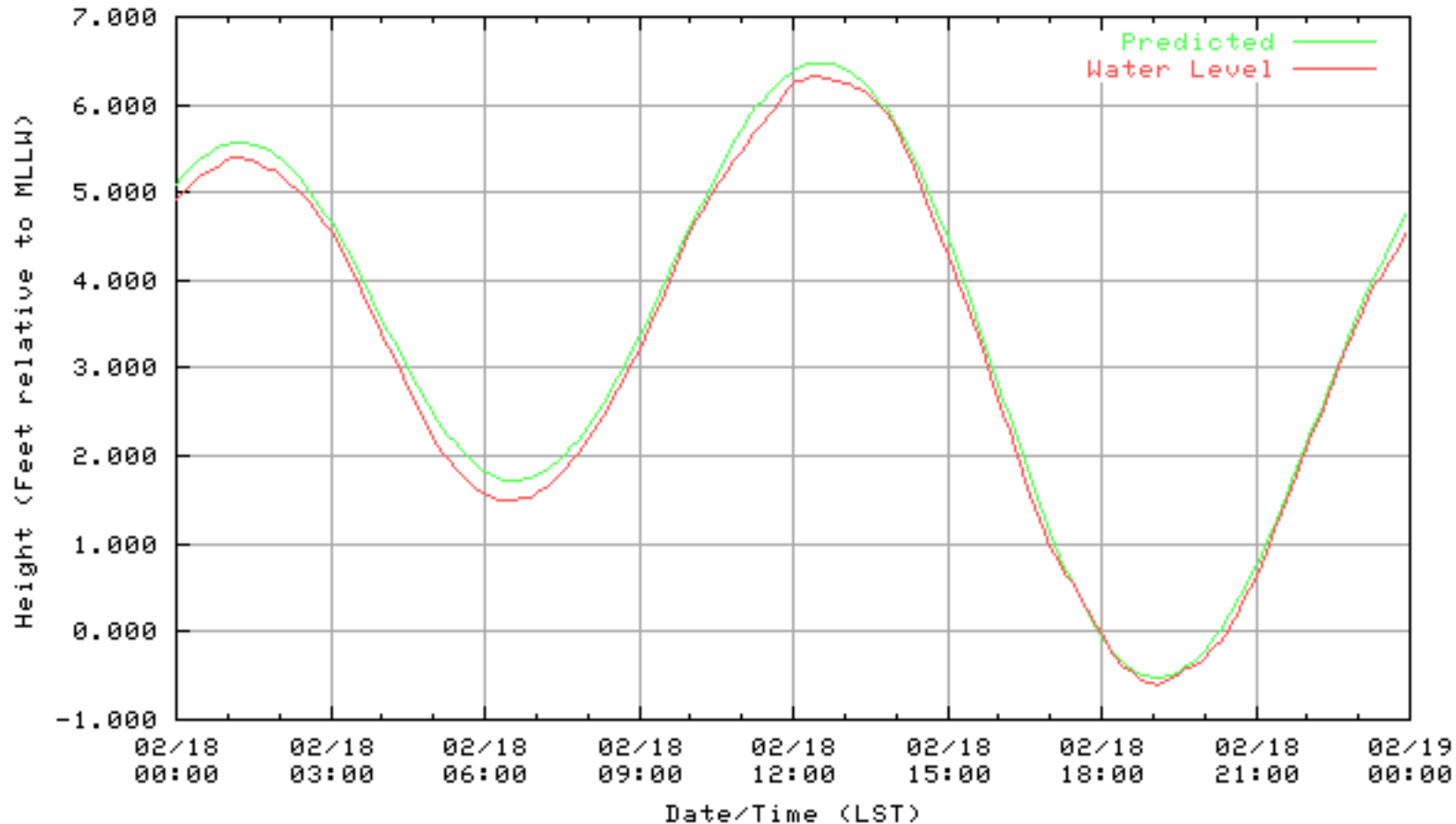


NOAA/NOS/CO-OPS  
Verified 6 Minute Water Level Plot  
9414863 RICHMOND, CHEVRON OIL PIER , CA  
from 02/17/2003 - 02/17/2003

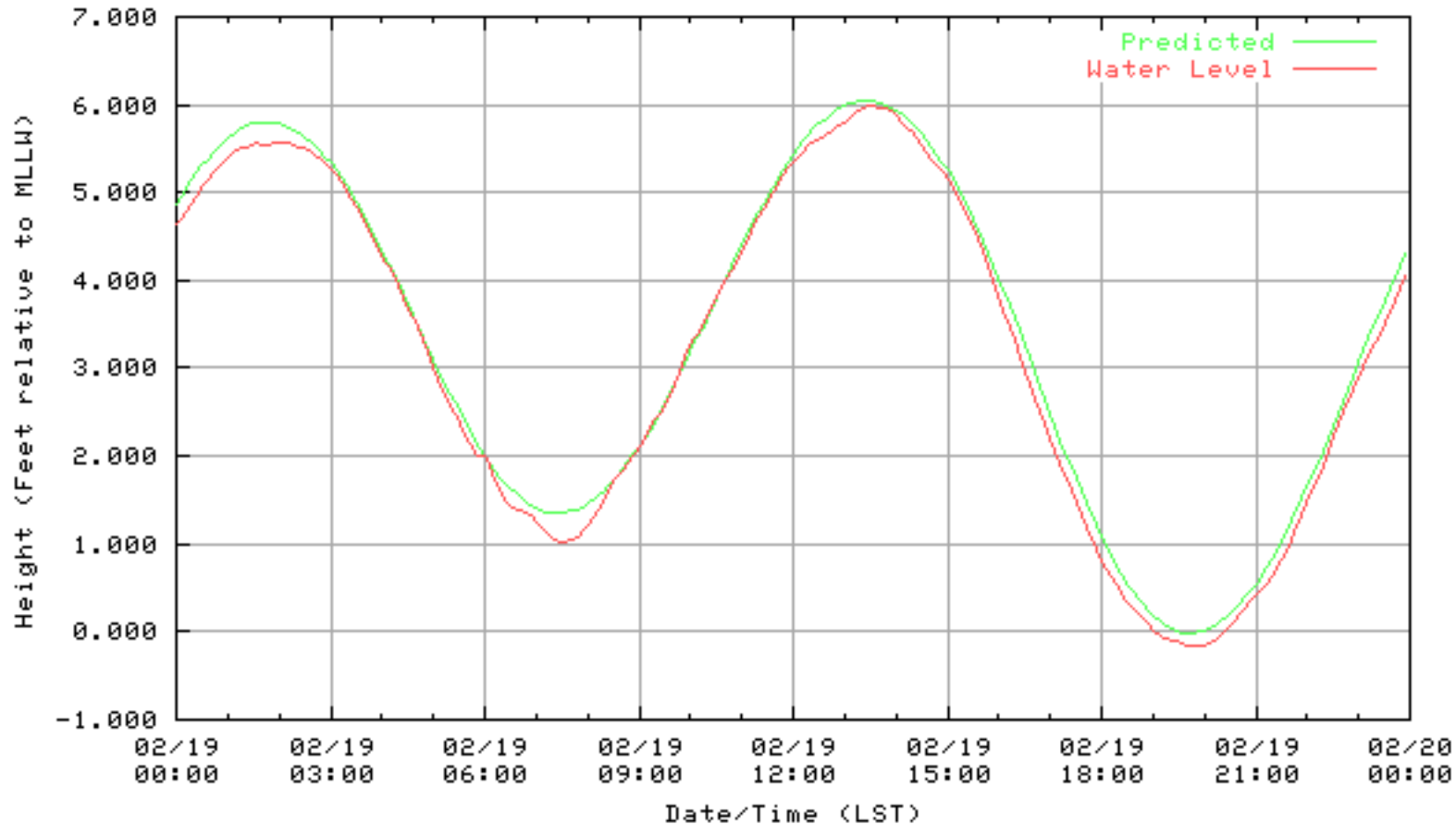




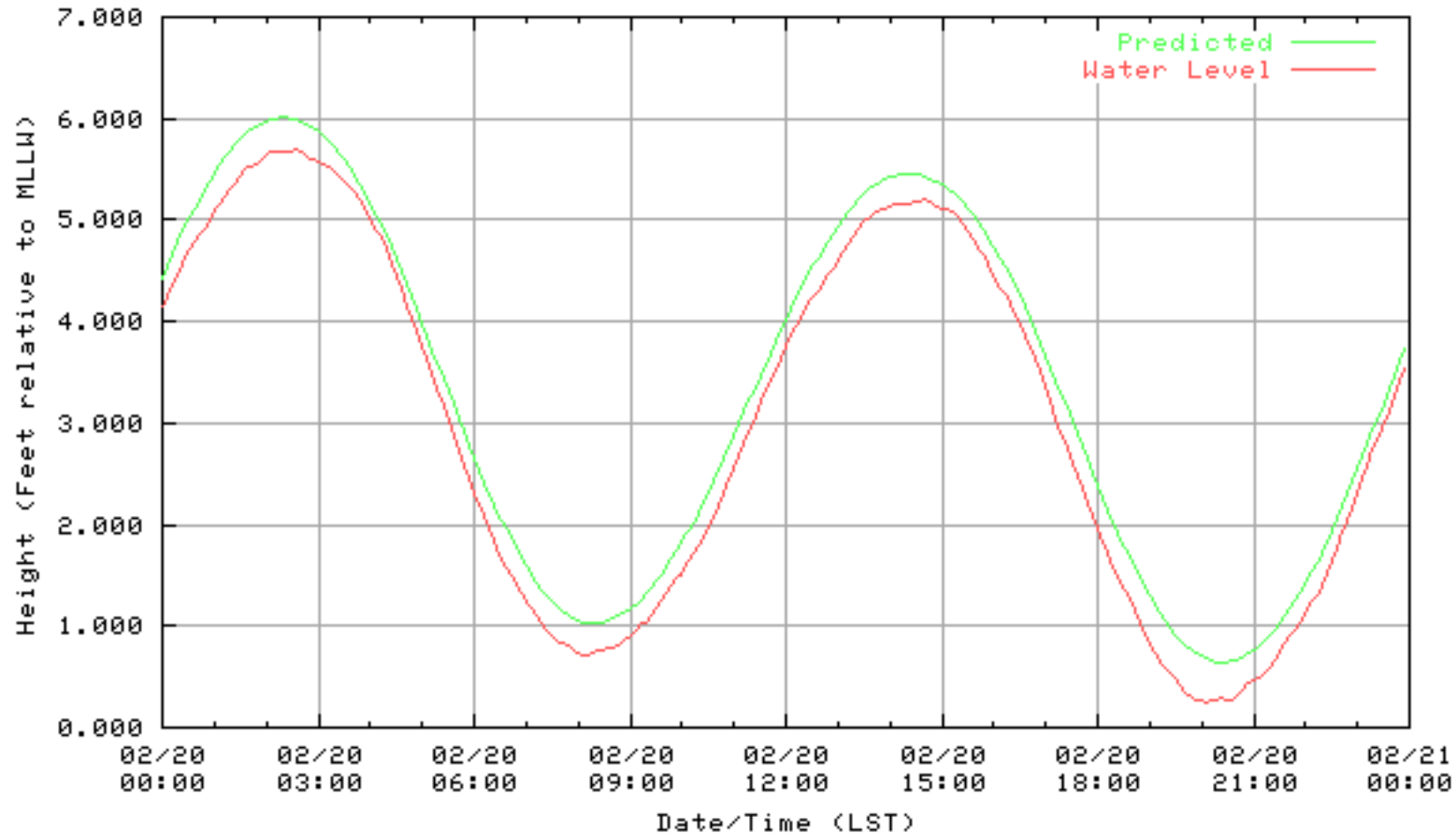
NOAA/NOS/CO-OPS  
Verified 6 Minute Water Level Plot  
9414863 RICHMOND, CHEVRON OIL PIER , CA  
from 02/18/2003 - 02/18/2003



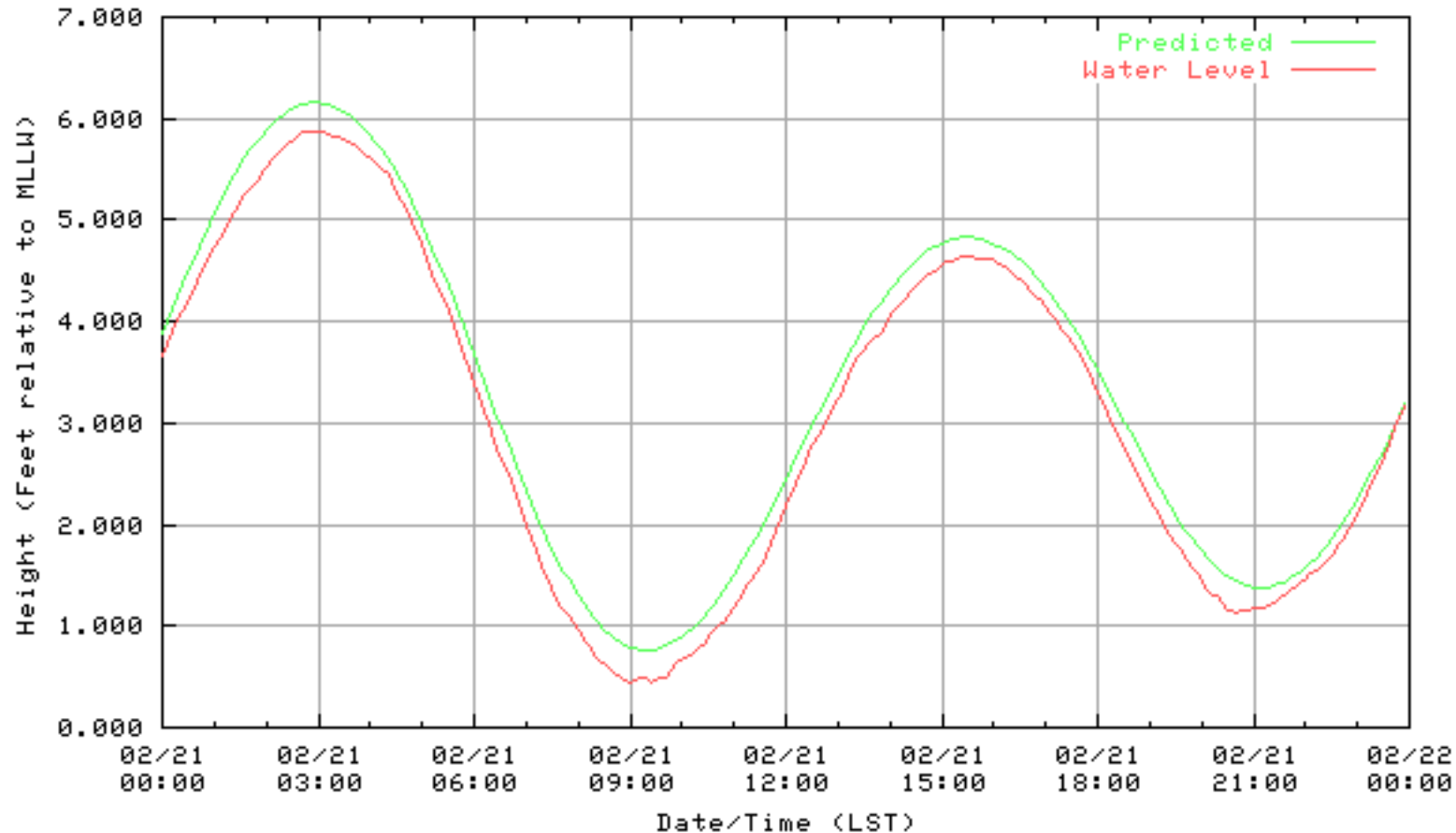
NOAA/NOS/CO-OPS  
Verified 6 Minute Water Level Plot  
9414863 RICHMOND, CHEVRON OIL PIER , CA  
from 02/19/2003 - 02/19/2003



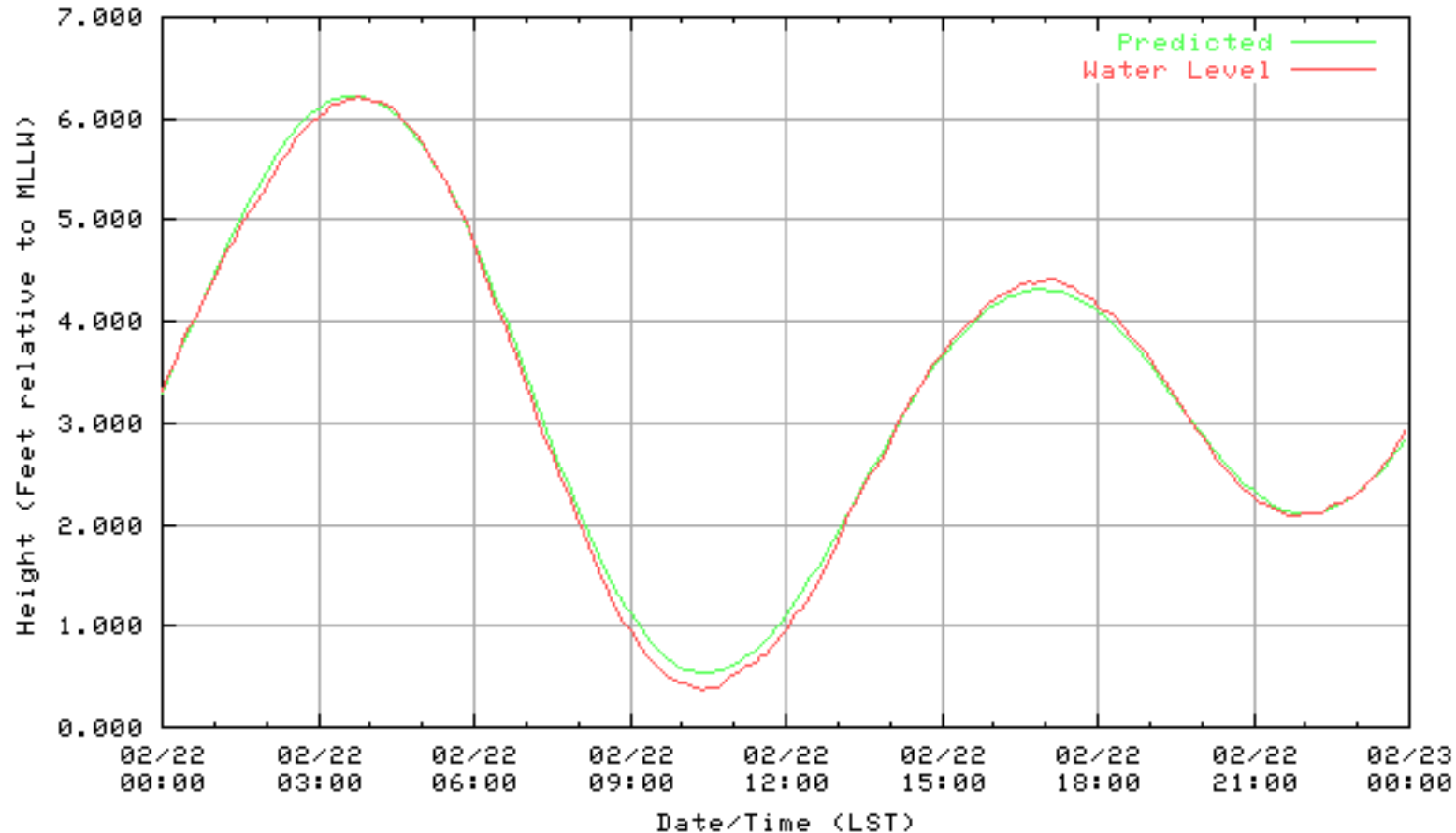
NOAA/NOS/CO-OPS  
Verified 6 Minute Water Level Plot  
9414863 RICHMOND, CHEVRON OIL PIER , CA  
from 02/20/2003 - 02/20/2003



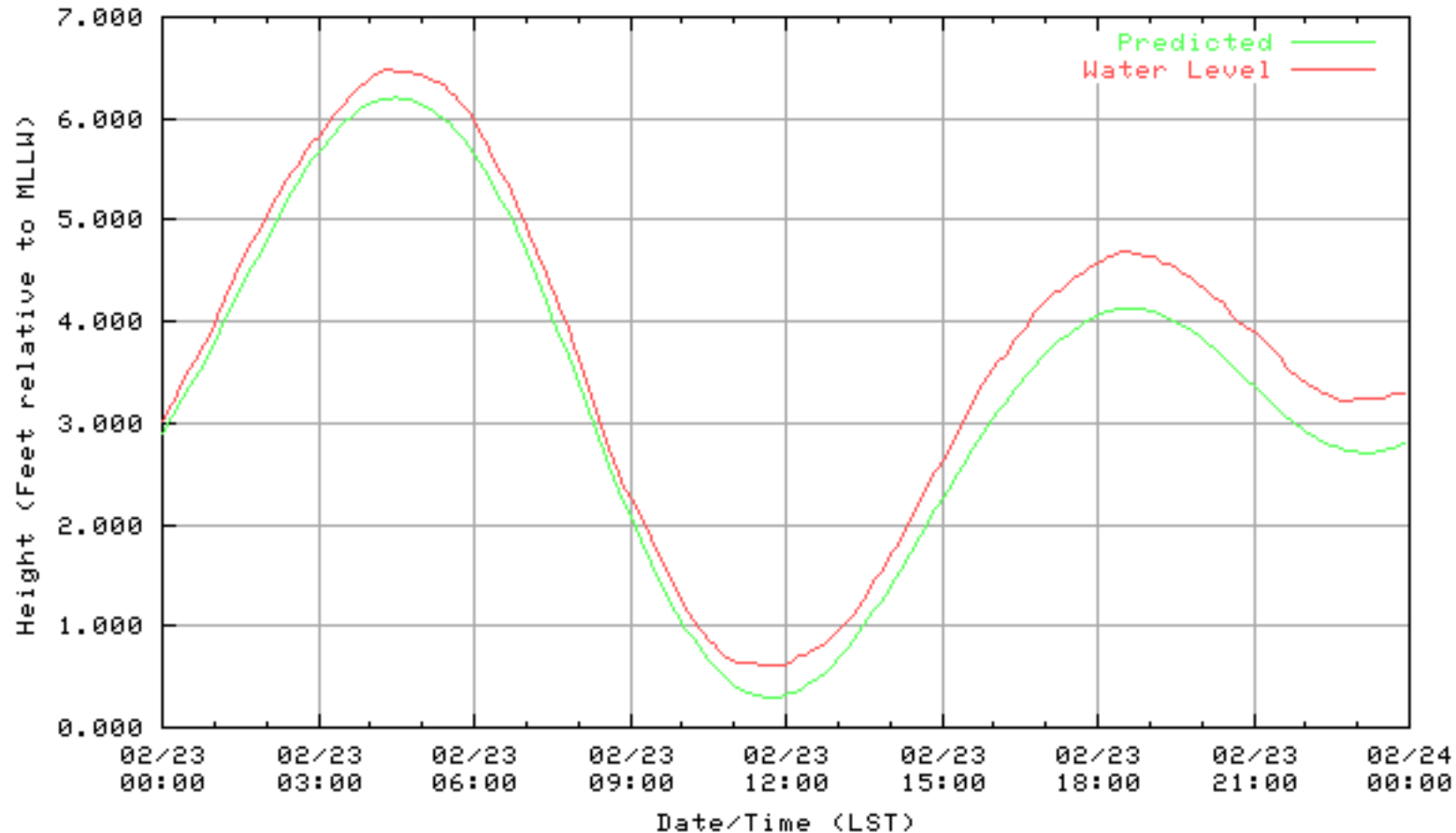
NOAA/NOS/CO-OPS  
Verified 6 Minute Water Level Plot  
9414863 RICHMOND, CHEVRON OIL PIER , CA  
from 02/21/2003 - 02/21/2003



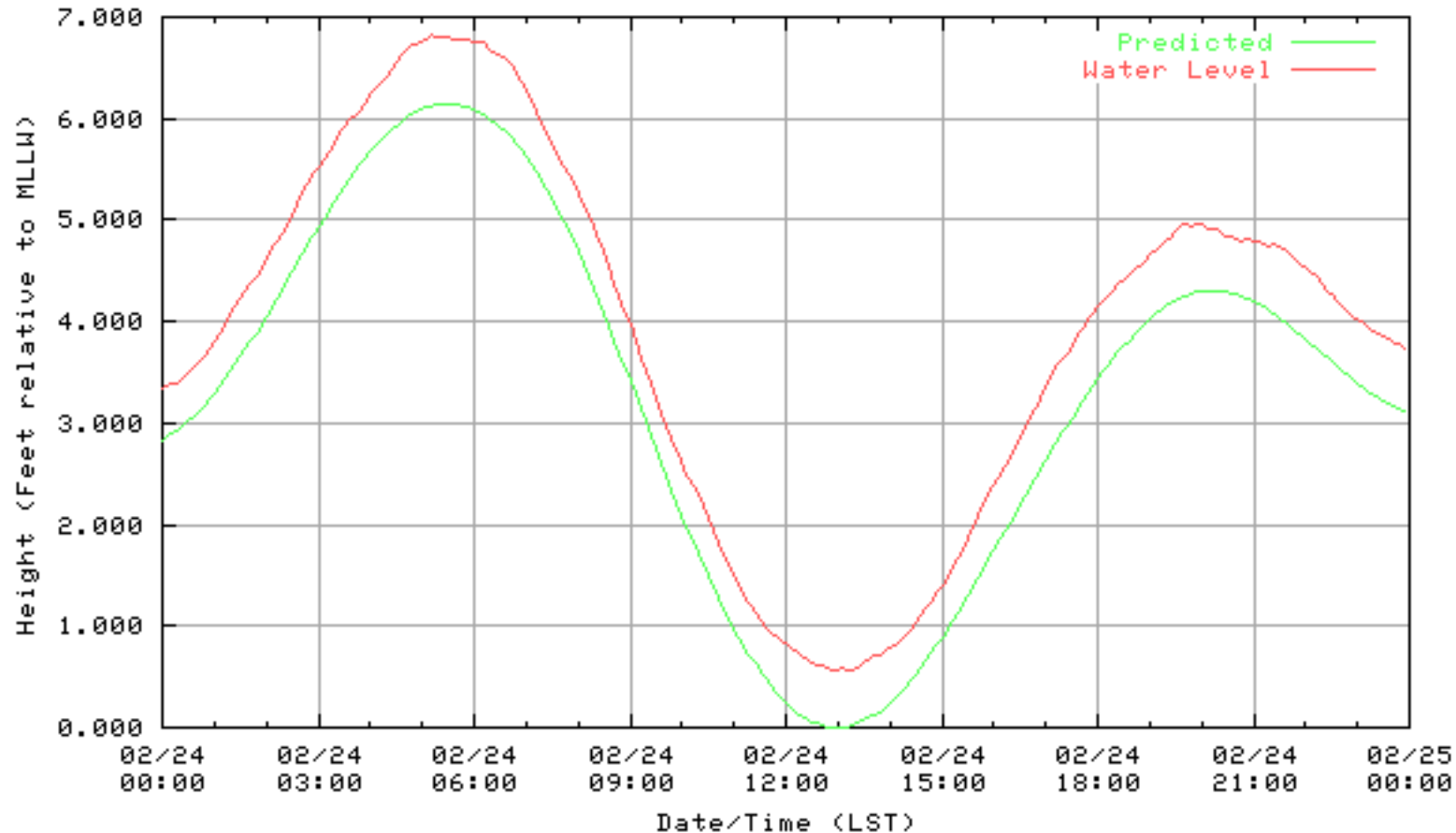
NOAA/NOS/CO-OPS  
Verified 6 Minute Water Level Plot  
9414863 RICHMOND, CHEVRON OIL PIER , CA  
from 02/22/2003 - 02/22/2003



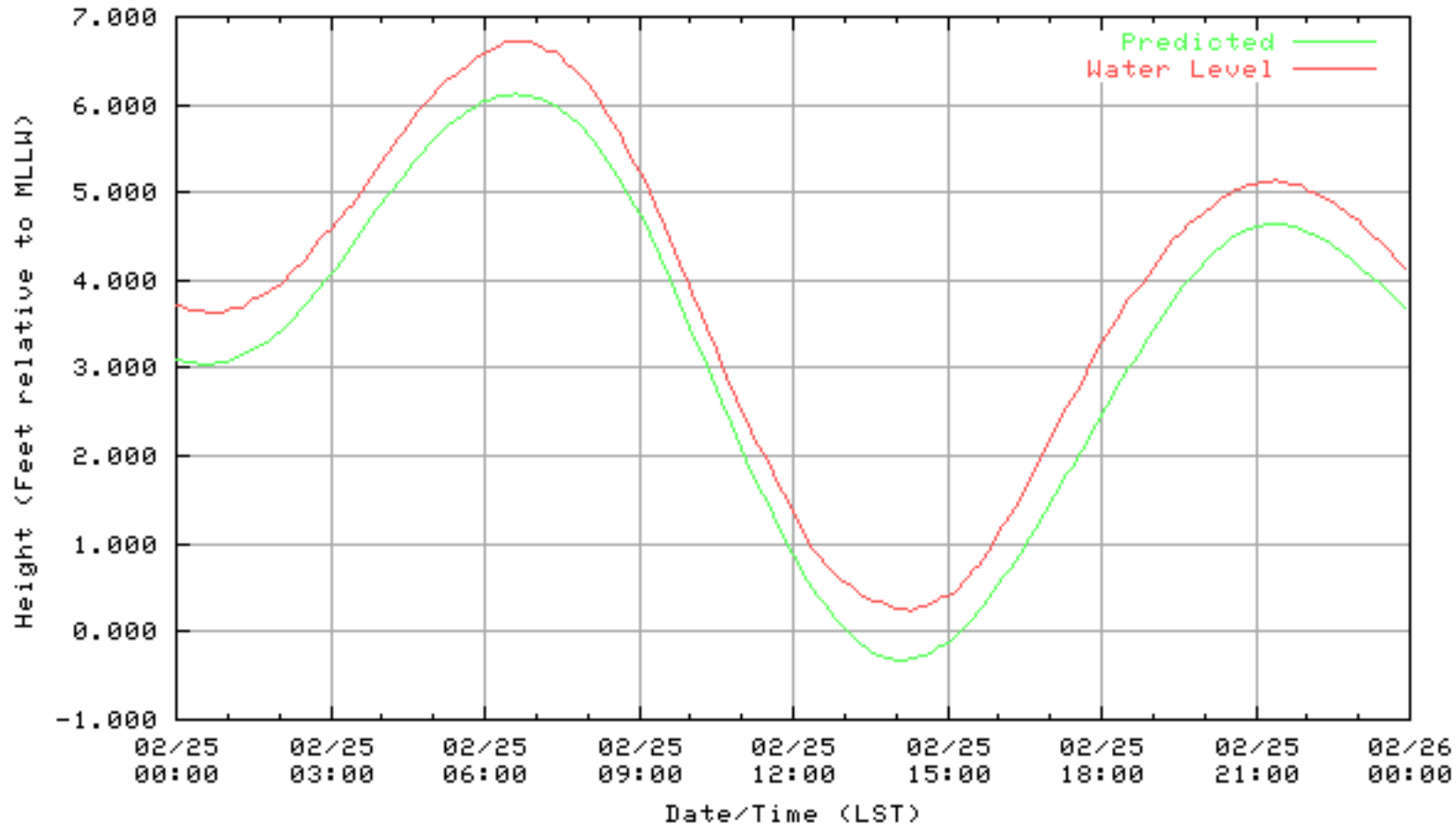
NOAA/NOS/CO-OPS  
Verified 6 Minute Water Level Plot  
9414863 RICHMOND, CHEVRON OIL PIER , CA  
from 02/23/2003 - 02/23/2003



NOAA/NOS/CO-OPS  
Verified 6 Minute Water Level Plot  
9414863 RICHMOND, CHEVRON OIL PIER , CA  
from 02/24/2003 - 02/24/2003

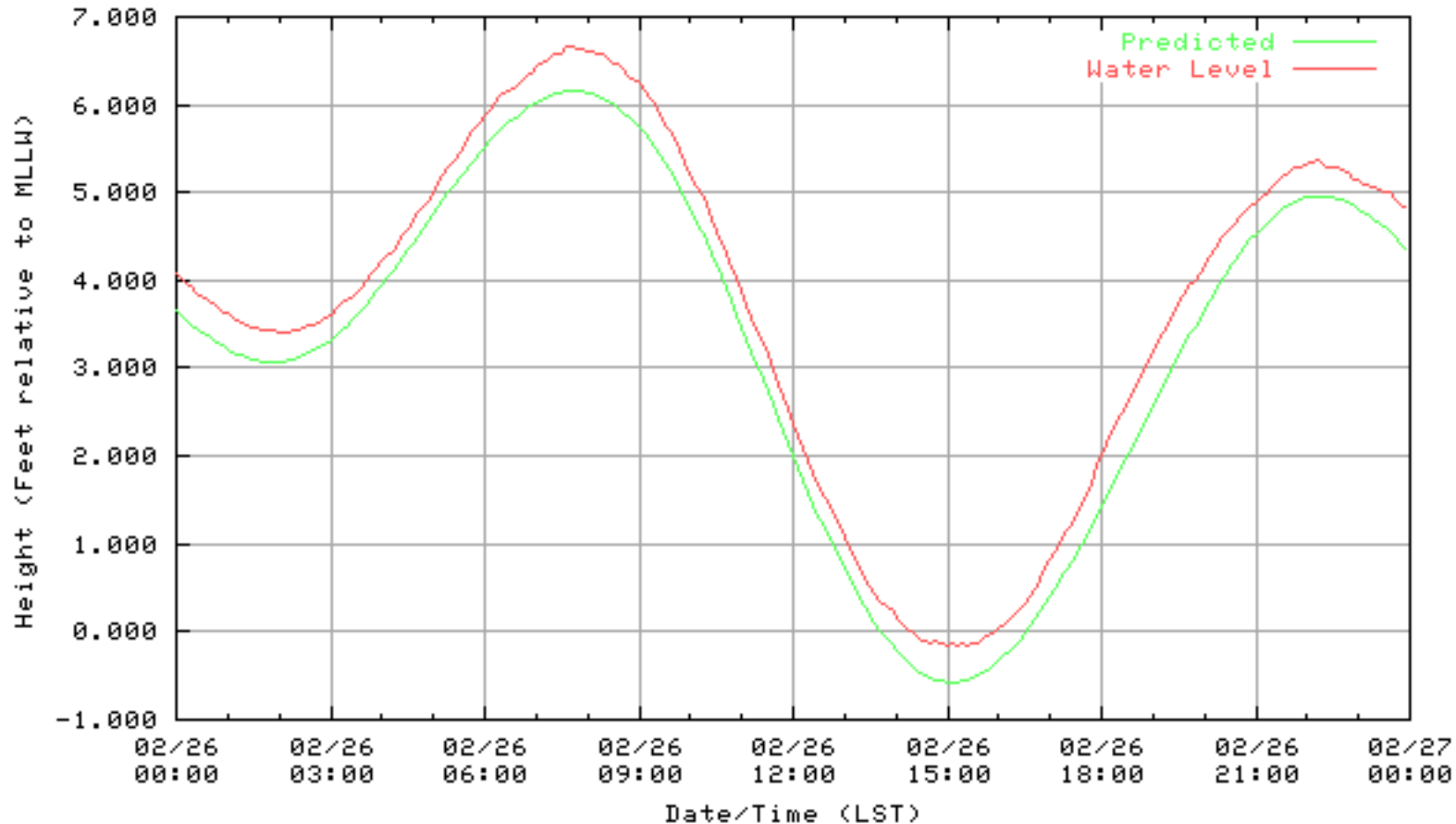


NOAA/NOS/CO-OPS  
Verified 6 Minute Water Level Plot  
9414863 RICHMOND, CHEVRON OIL PIER , CA  
from 02/25/2003 - 02/25/2003

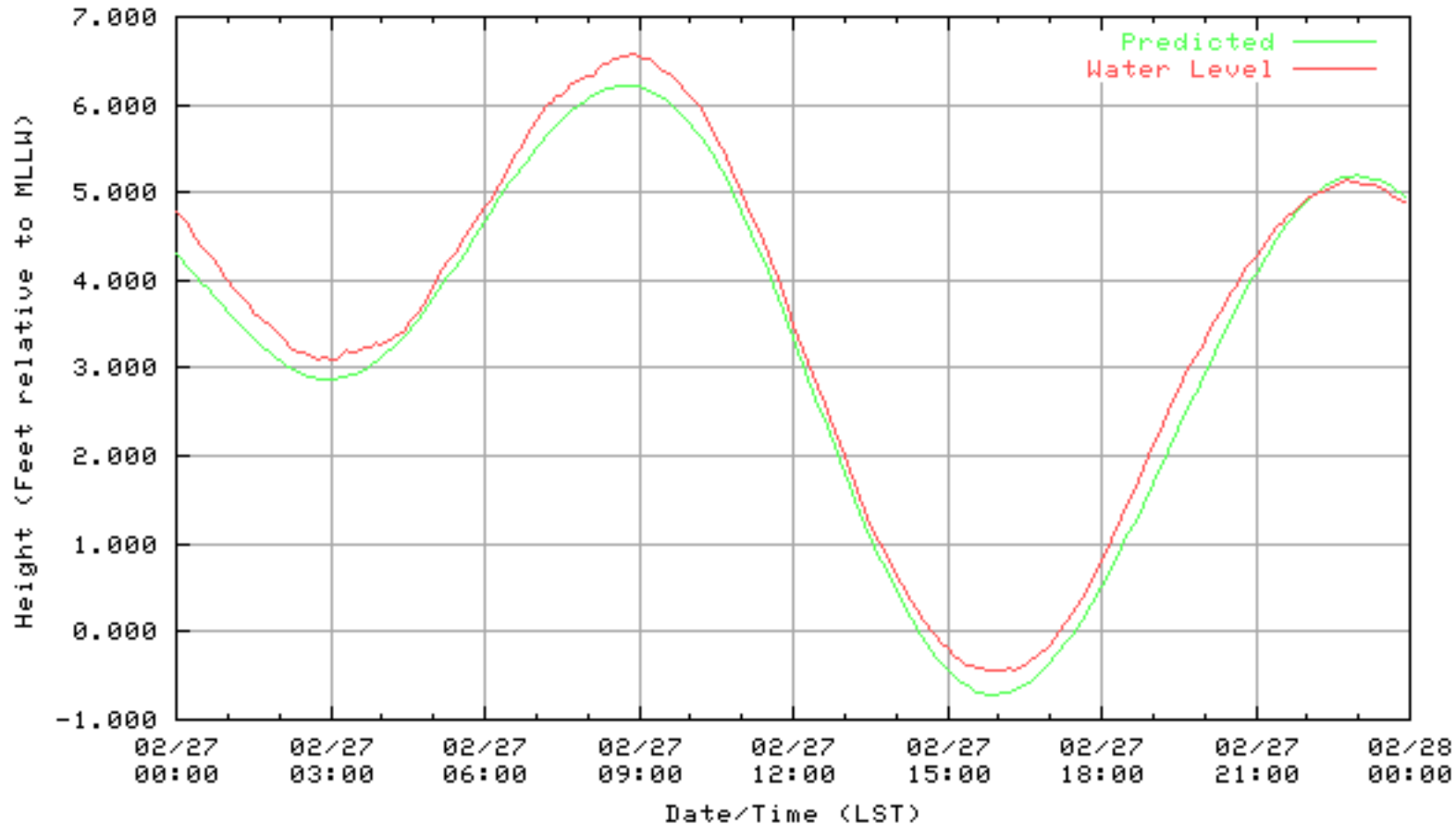




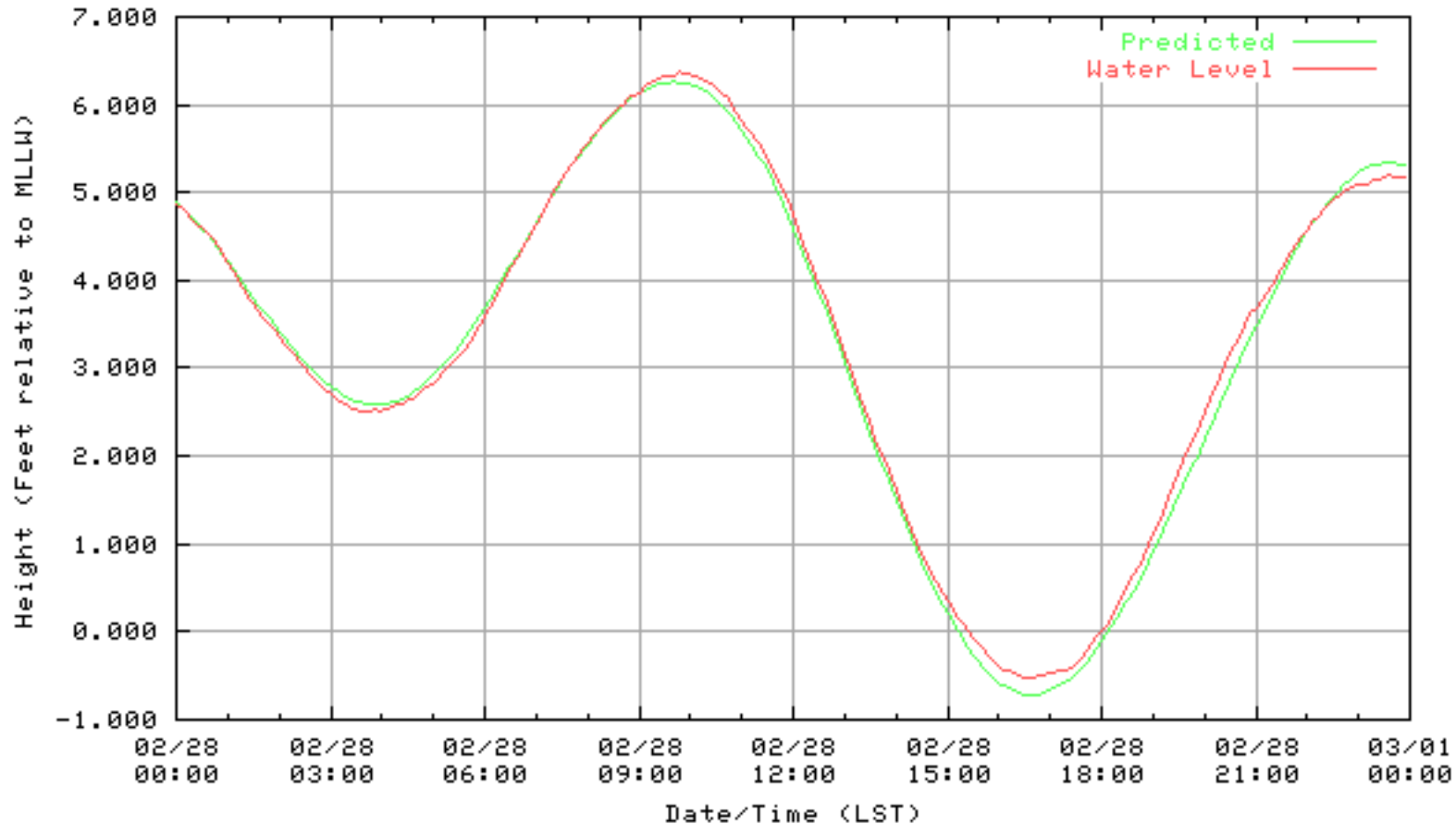
NOAA/NOS/CO-OPS  
Verified 6 Minute Water Level Plot  
9414863 RICHMOND, CHEVRON OIL PIER , CA  
from 02/26/2003 - 02/26/2003



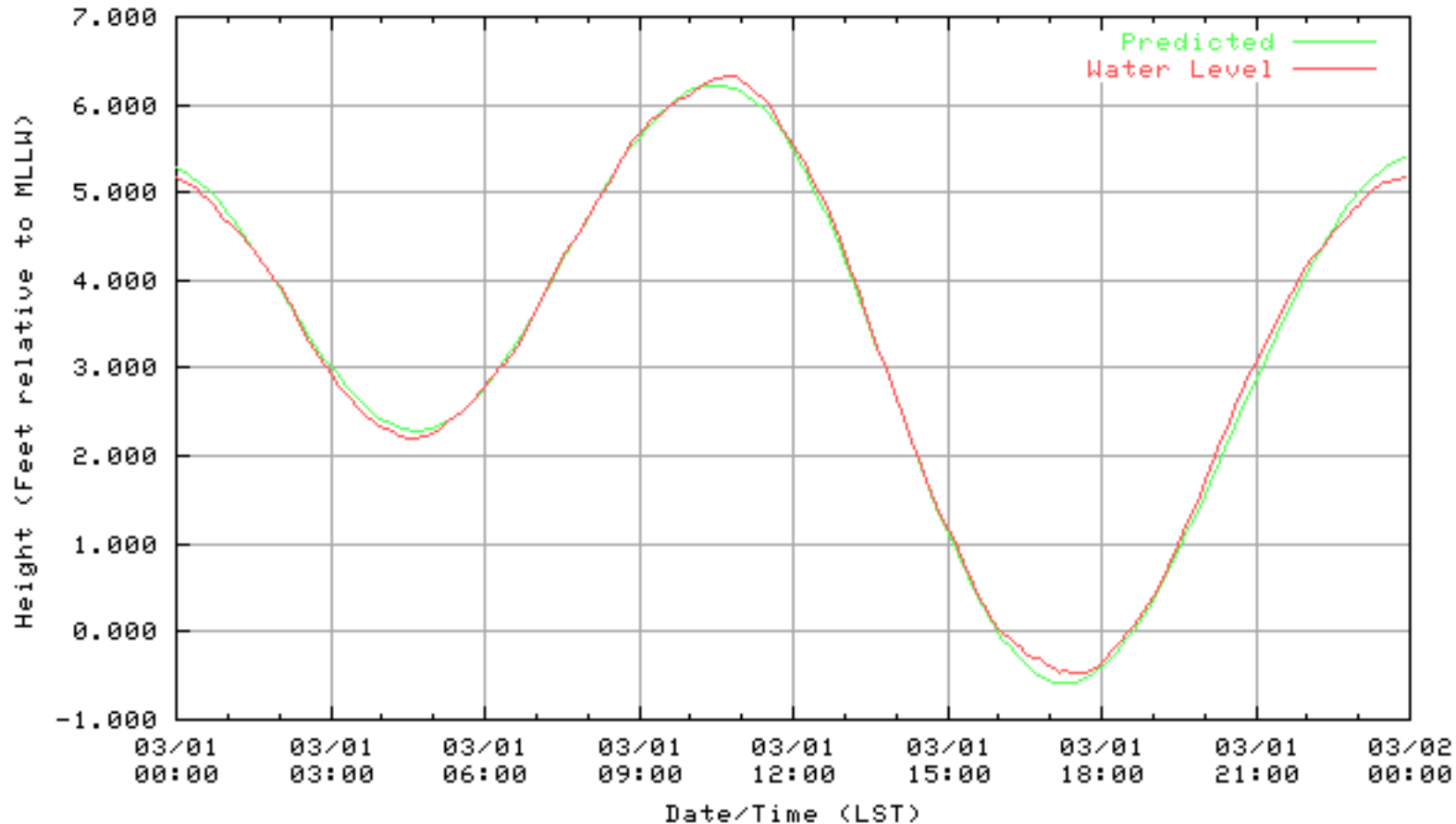
NOAA/NOS/CO-OPS  
Verified 6 Minute Water Level Plot  
9414863 RICHMOND, CHEVRON OIL PIER , CA  
from 02/27/2003 - 02/27/2003



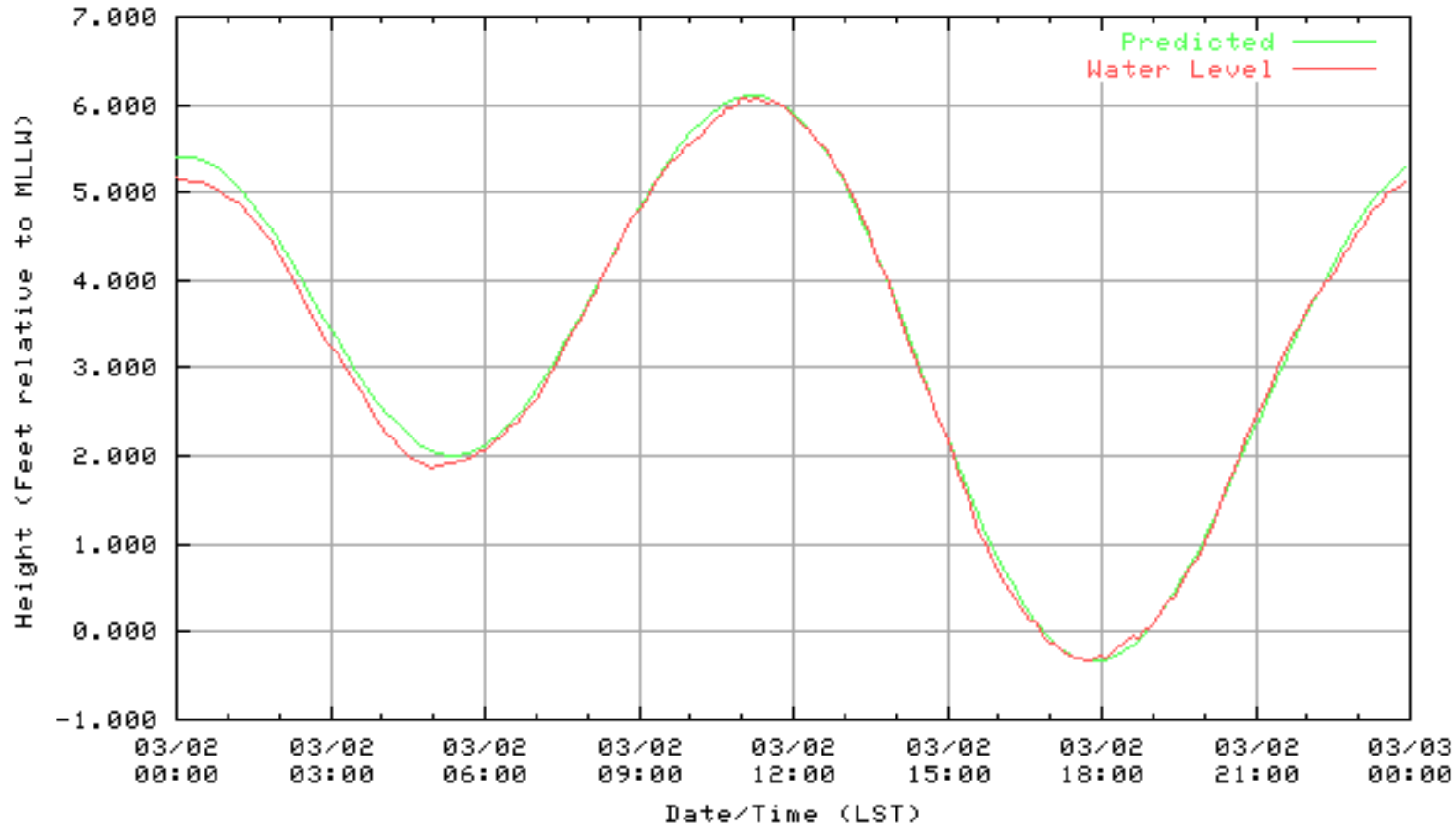
NOAA/NOS/CO-OPS  
Verified 6 Minute Water Level Plot  
9414863 RICHMOND, CHEVRON OIL PIER , CA  
from 02/28/2003 - 02/28/2003



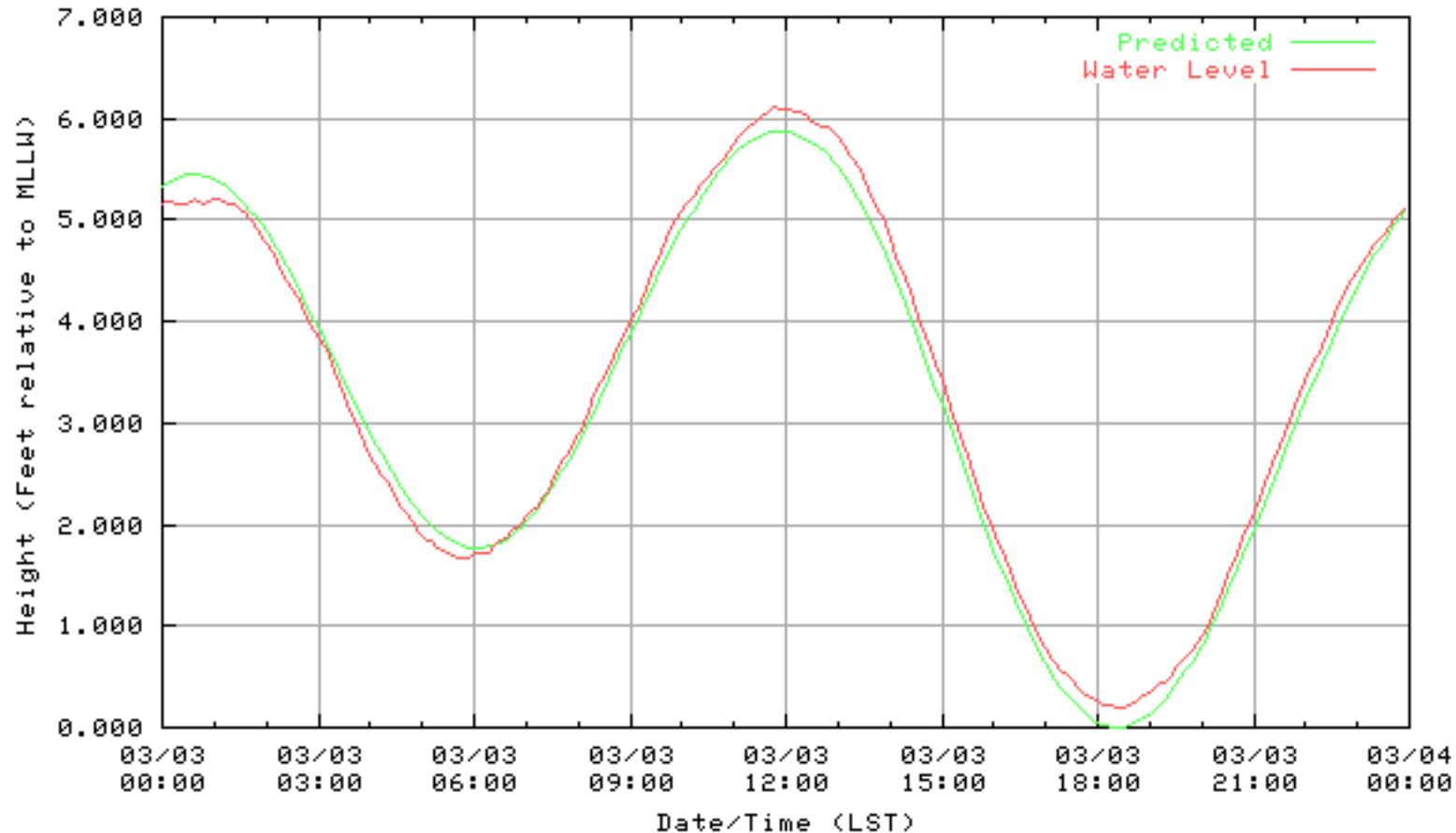
NOAA/NOS/CO-OPS  
Verified 6 Minute Water Level Plot  
9414863 RICHMOND, CHEVRON OIL PIER , CA  
from 03/01/2003 - 03/01/2003



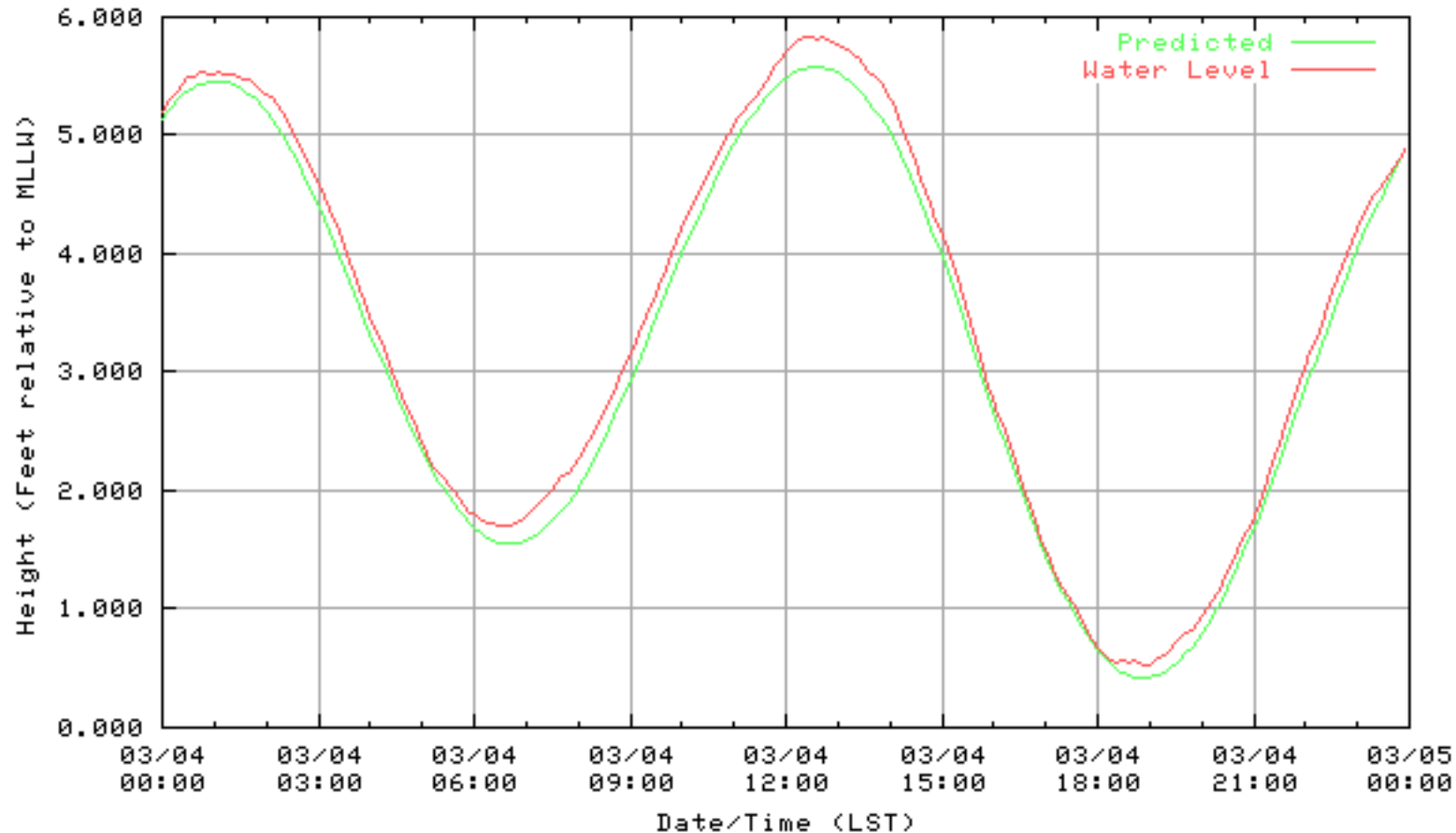
NOAA/NOS/CO-OPS  
Verified 6 Minute Water Level Plot  
9414863 RICHMOND, CHEVRON OIL PIER , CA  
from 03/02/2003 - 03/02/2003



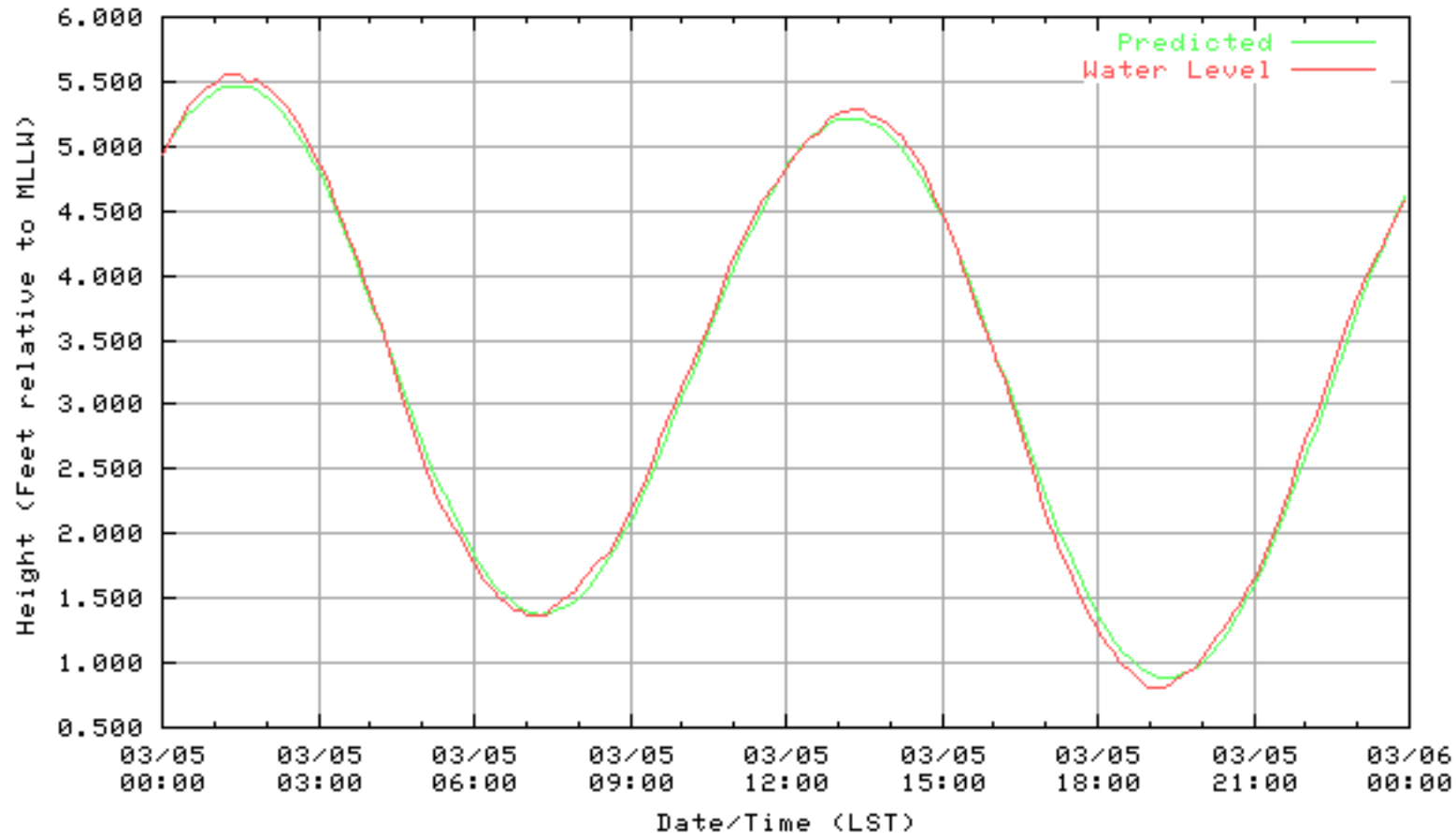
NOAA/NOS/CO-OPS  
Verified 6 Minute Water Level Plot  
9414863 RICHMOND, CHEVRON OIL PIER , CA  
from 03/03/2003 - 03/03/2003



NOAA/NOS/CO-OPS  
Verified 6 Minute Water Level Plot  
9414863 RICHMOND, CHEVRON OIL PIER , CA  
from 03/04/2003 - 03/04/2003

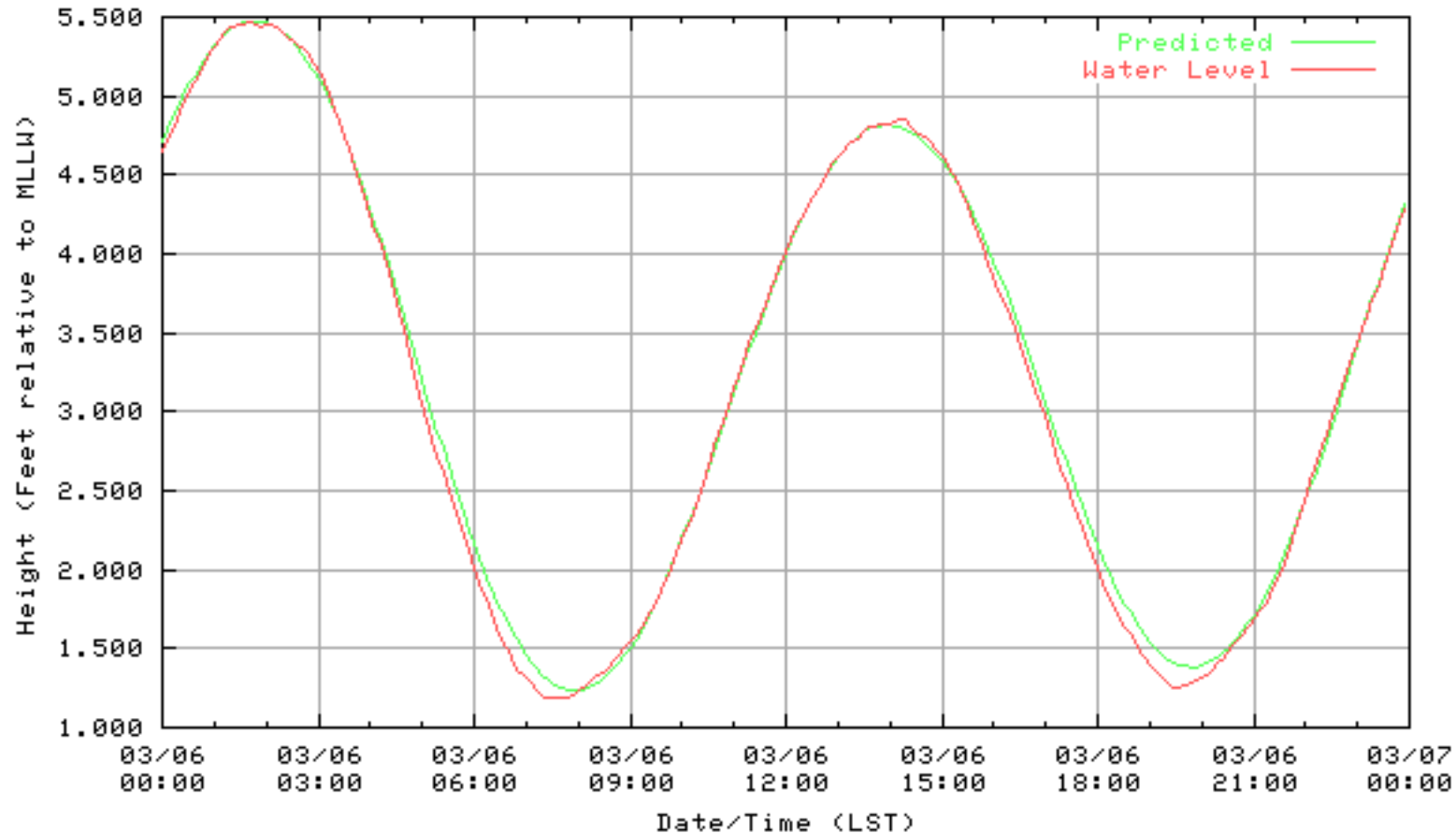


NOAA/NOS/CO-OPS  
Verified 6 Minute Water Level Plot  
9414863 RICHMOND, CHEVRON OIL PIER , CA  
from 03/05/2003 - 03/05/2003

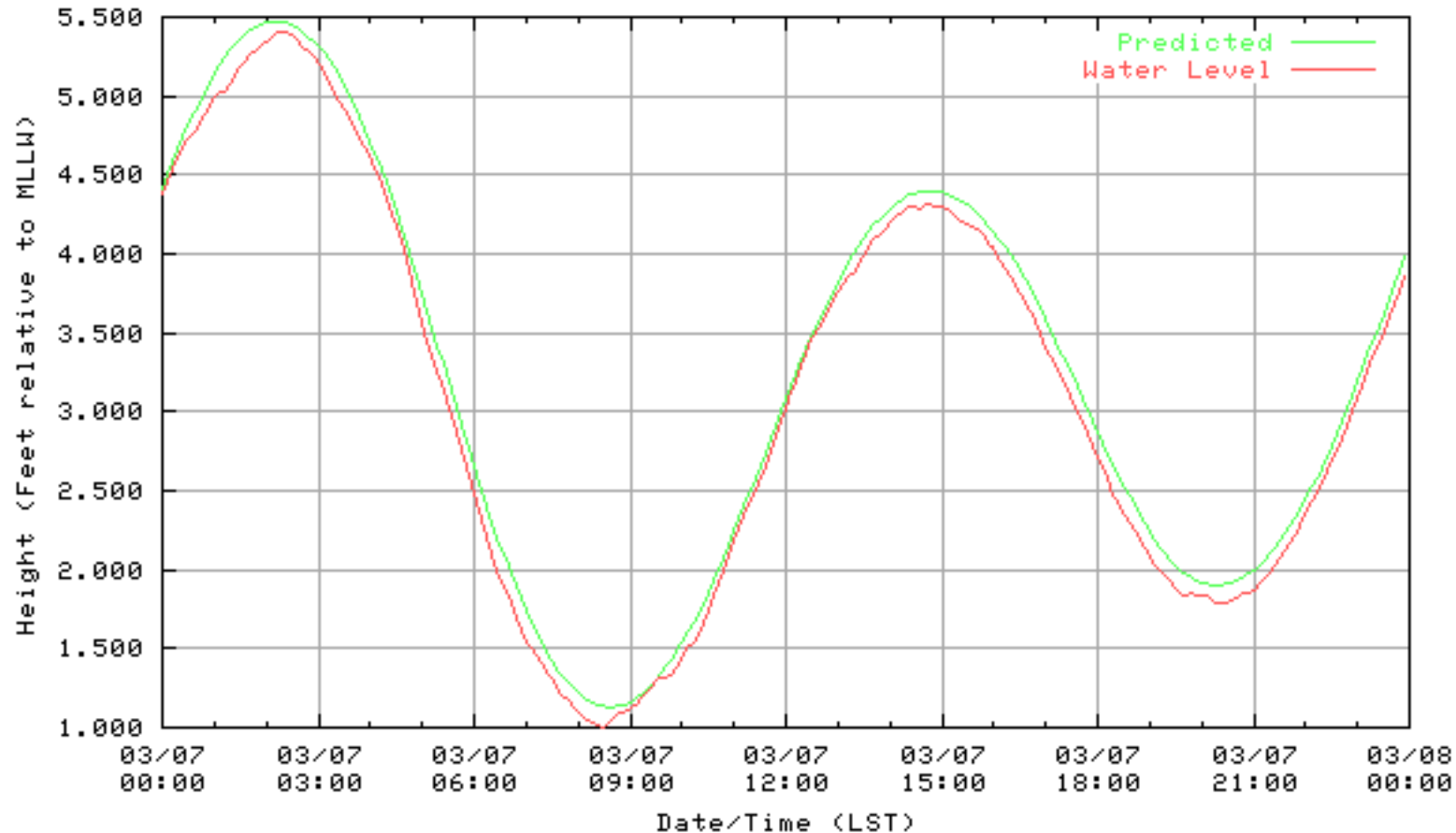




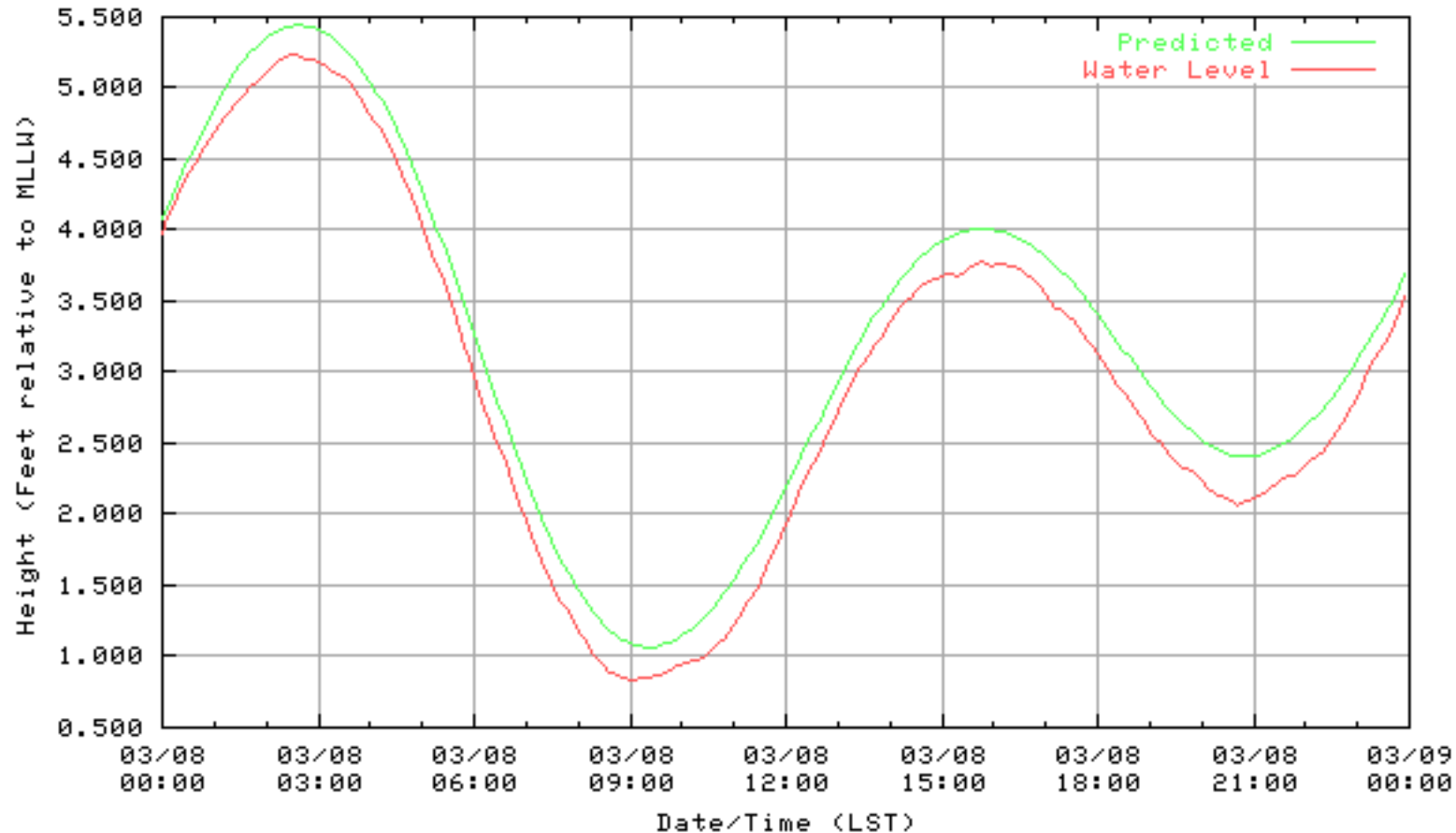
NOAA/NOS/CO-OPS  
Verified 6 Minute Water Level Plot  
9414863 RICHMOND, CHEVRON OIL PIER , CA  
from 03/06/2003 - 03/06/2003



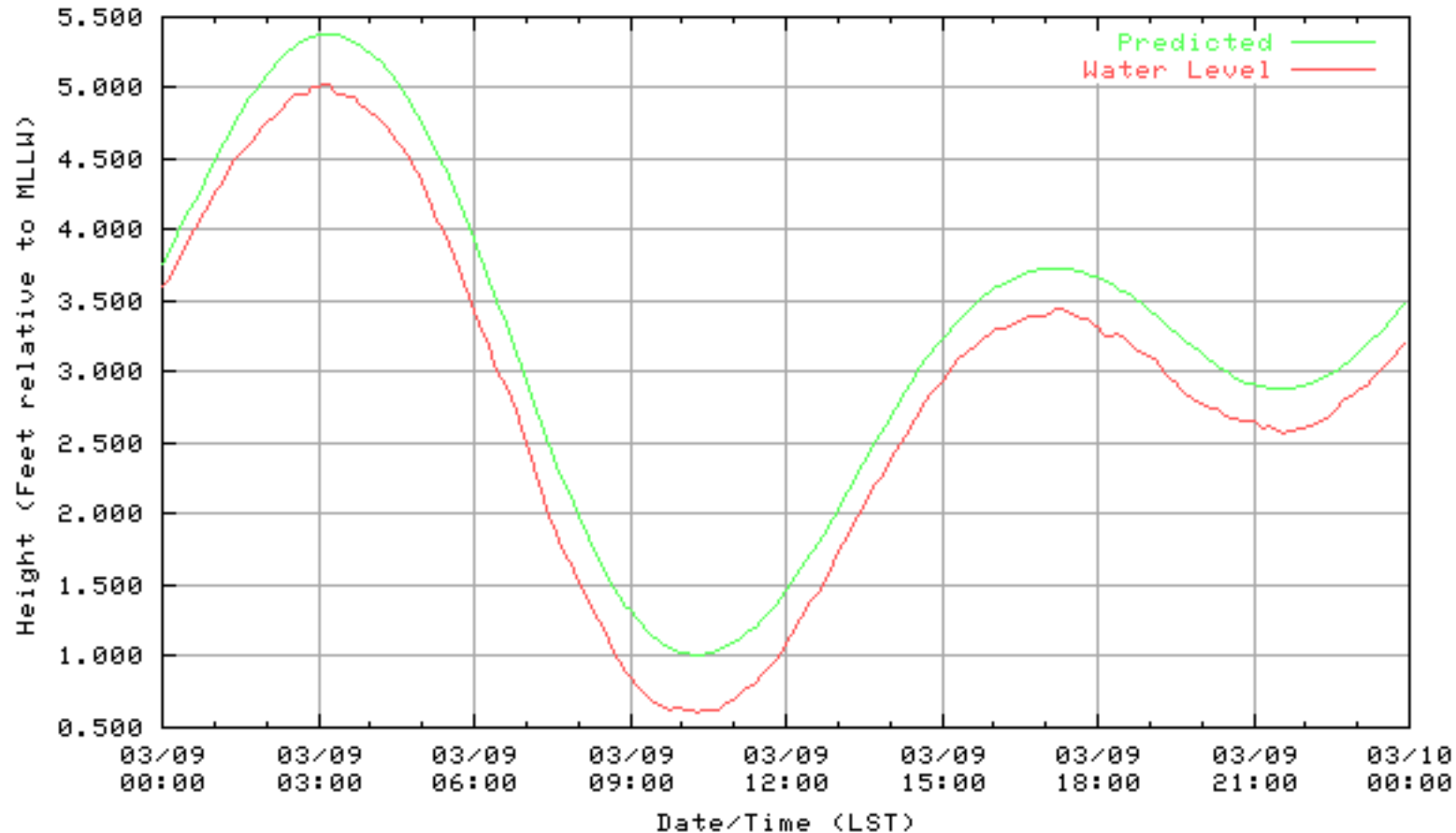
NOAA/NOS/CO-OPS  
Verified 6 Minute Water Level Plot  
9414863 RICHMOND, CHEVRON OIL PIER , CA  
from 03/07/2003 - 03/07/2003



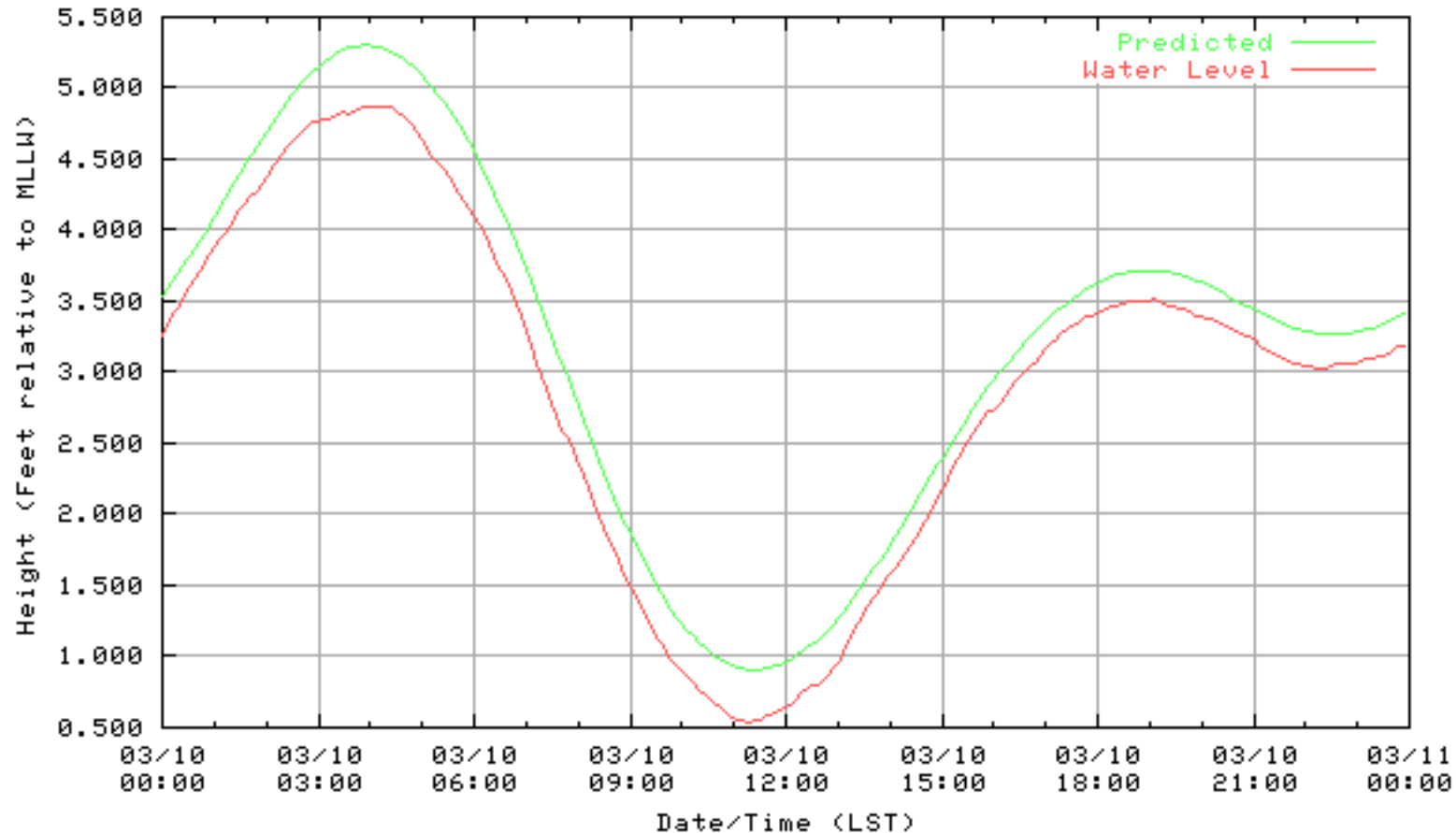
NOAA/NOS/CO-OPS  
Verified 6 Minute Water Level Plot  
9414863 RICHMOND, CHEVRON OIL PIER , CA  
from 03/08/2003 - 03/08/2003



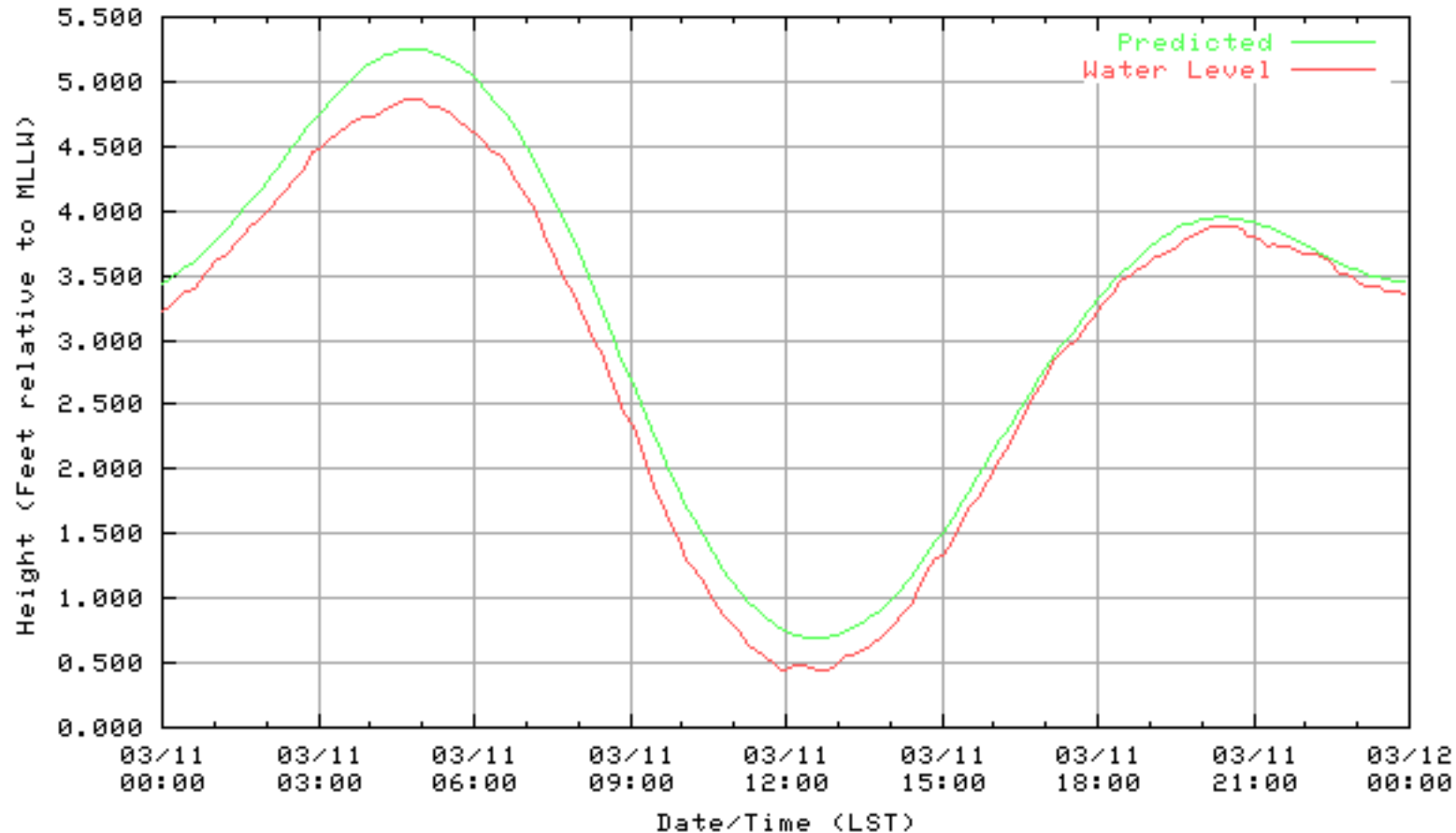
NOAA/NOS/CO-OPS  
Verified 6 Minute Water Level Plot  
9414863 RICHMOND, CHEVRON OIL PIER , CA  
from 03/09/2003 - 03/09/2003



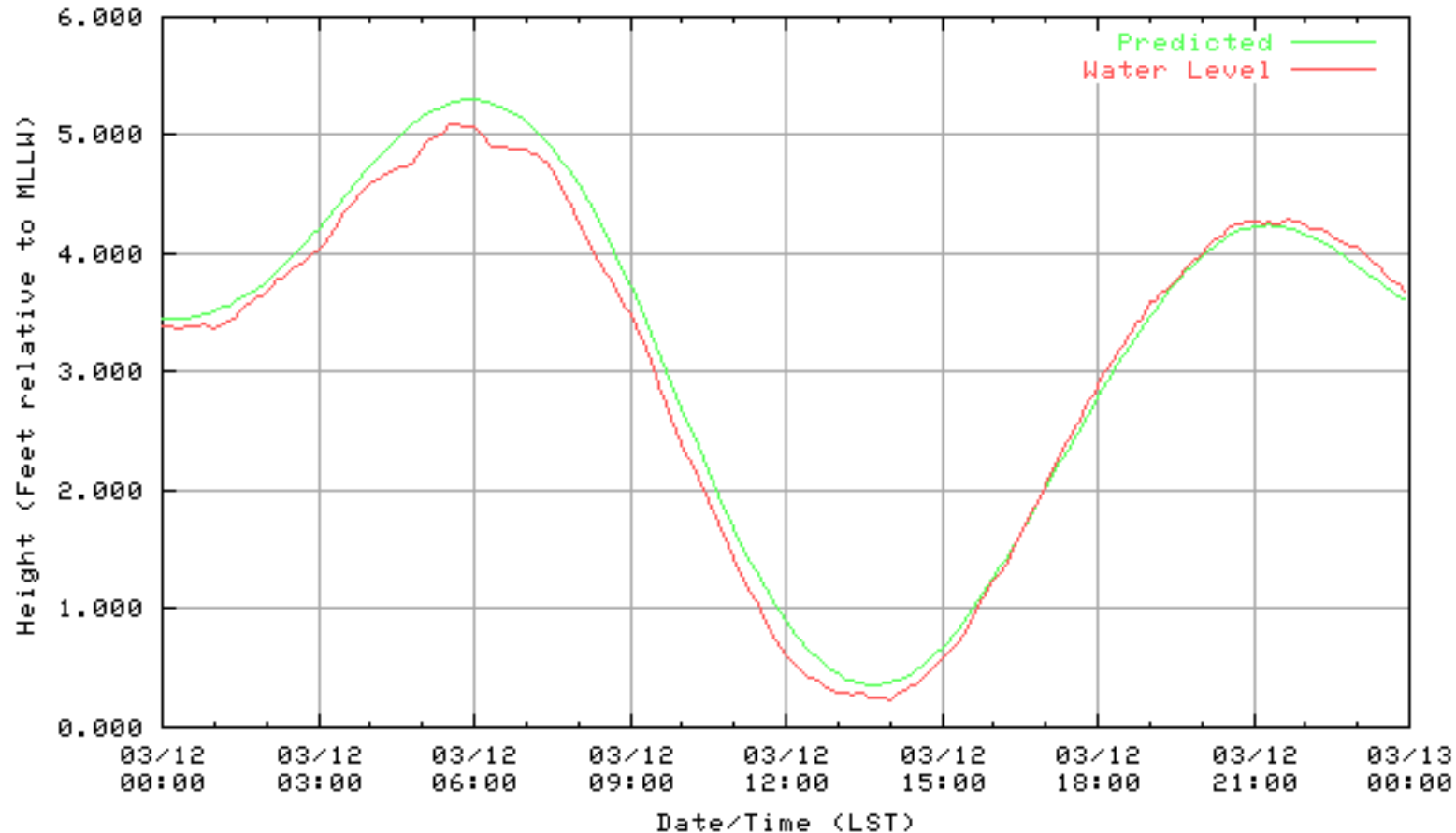
NOAA/NOS/CO-OPS  
Verified 6 Minute Water Level Plot  
9414863 RICHMOND, CHEVRON OIL PIER , CA  
from 03/10/2003 - 03/10/2003



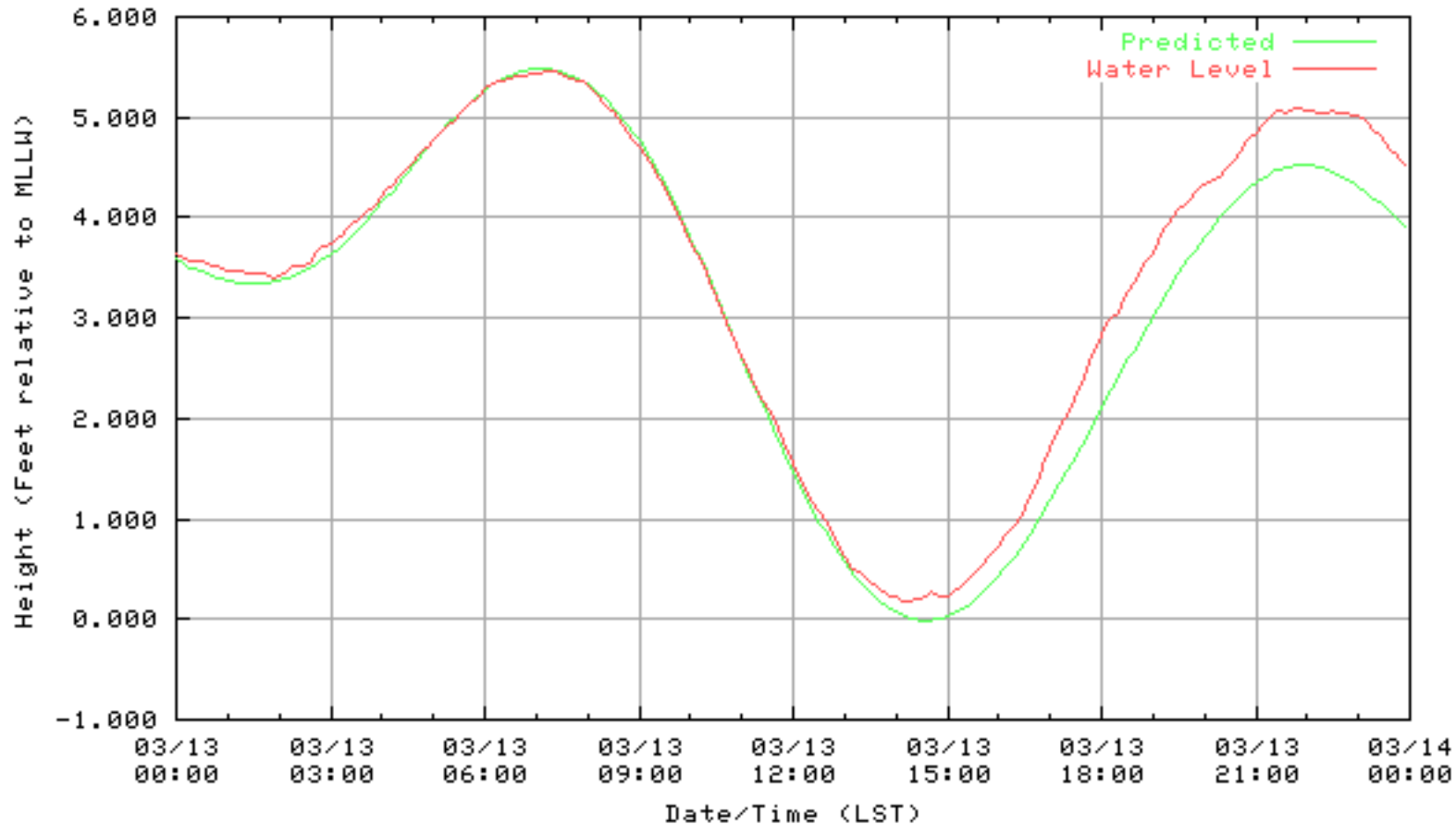
NOAA/NOS/CO-OPS  
Verified 6 Minute Water Level Plot  
9414863 RICHMOND, CHEVRON OIL PIER , CA  
from 03/11/2003 - 03/11/2003



NOAA/NOS/CO-OPS  
Verified 6 Minute Water Level Plot  
9414863 RICHMOND, CHEVRON OIL PIER , CA  
from 03/12/2003 - 03/12/2003

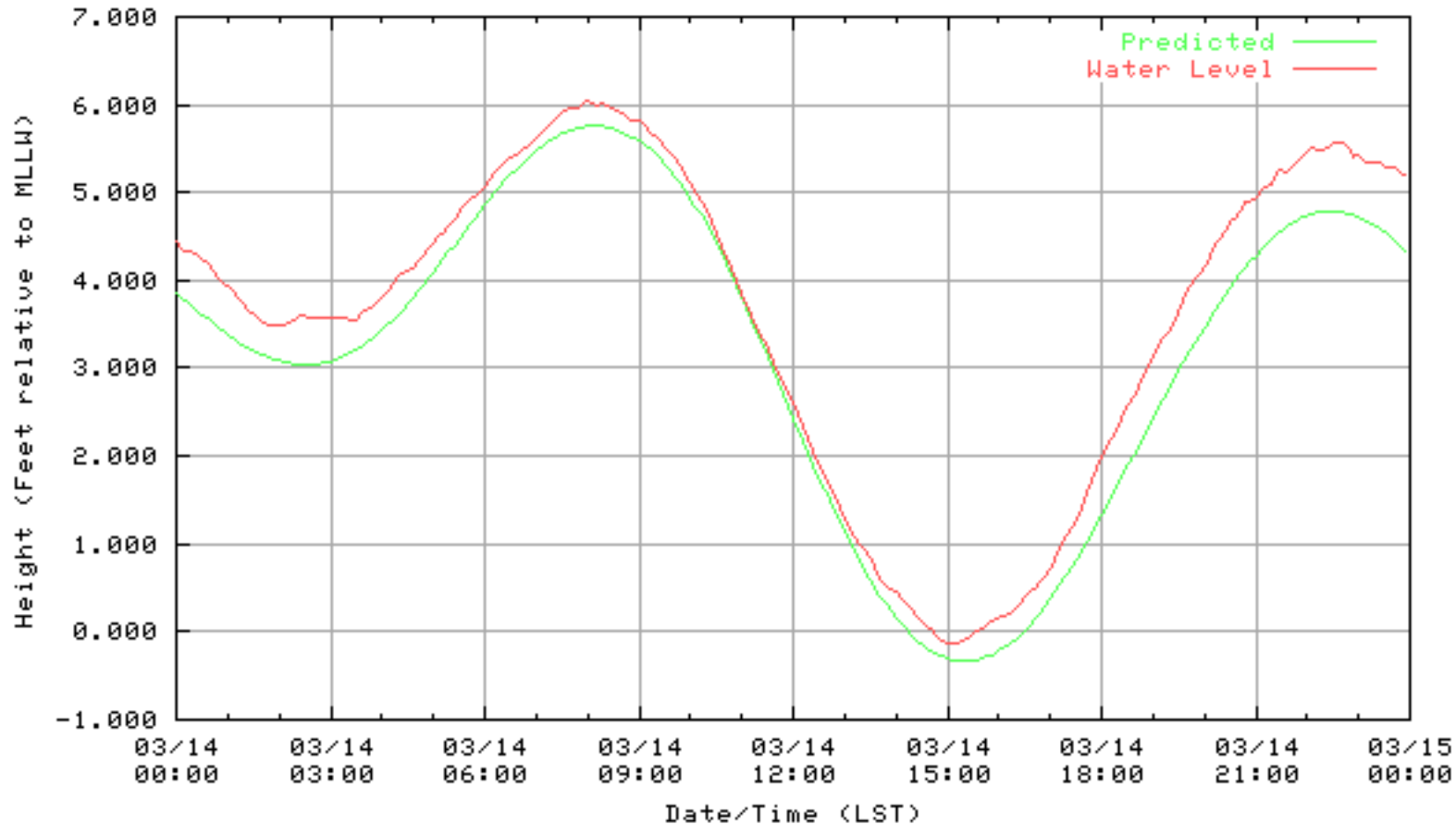


NOAA/NOS/CO-OPS  
Verified 6 Minute Water Level Plot  
9414863 RICHMOND, CHEVRON OIL PIER , CA  
from 03/13/2003 - 03/13/2003

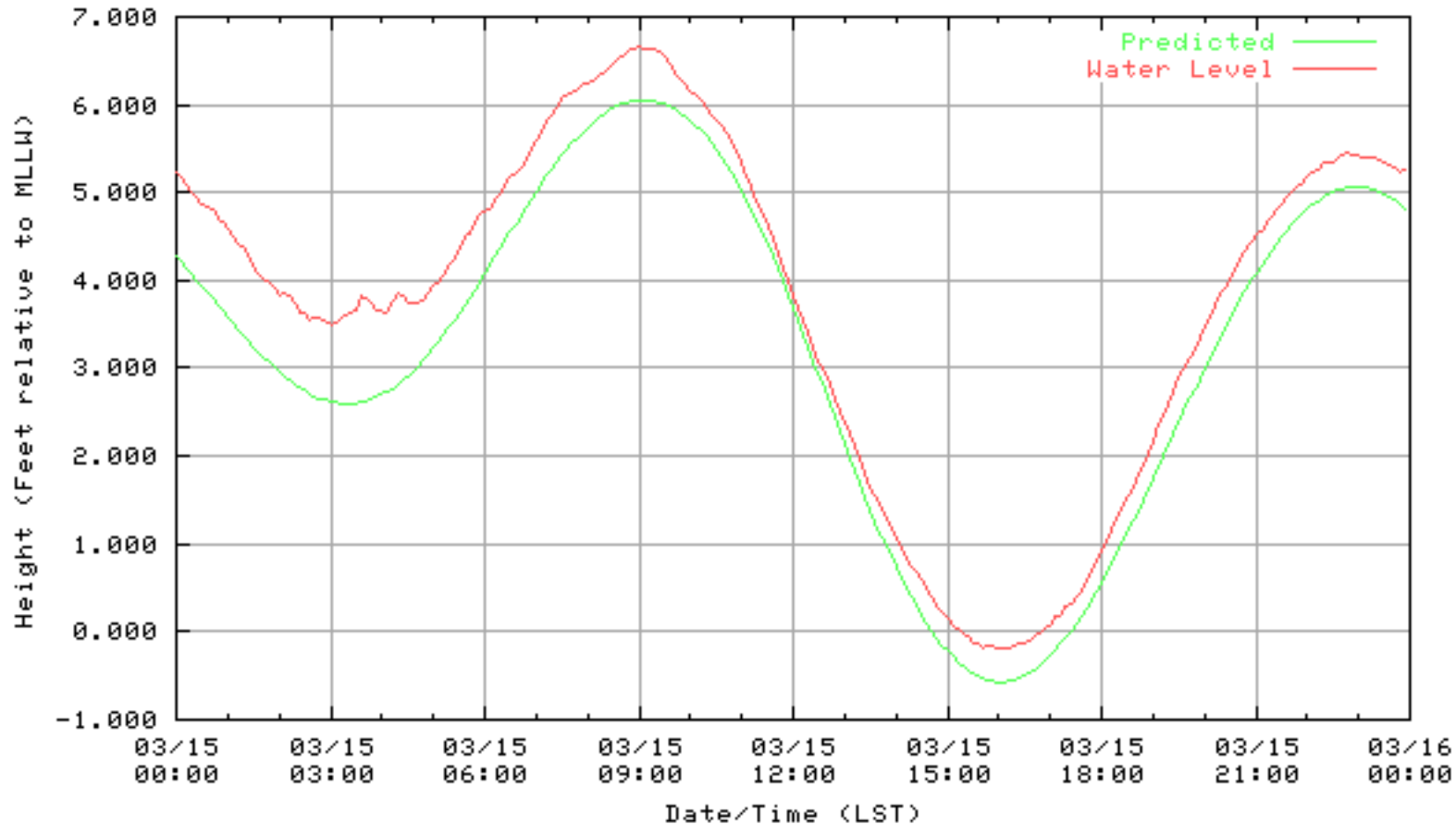




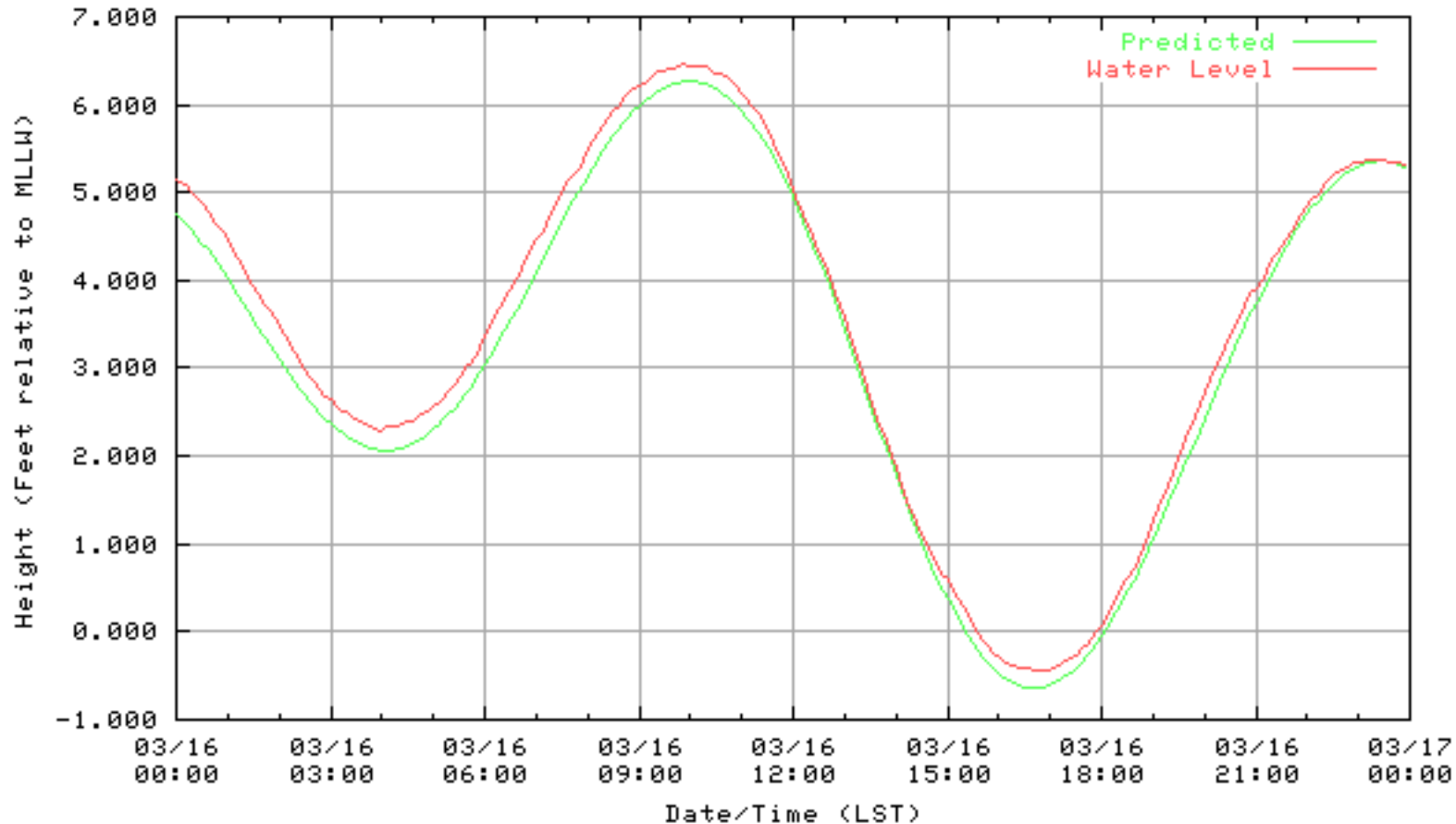
NOAA/NOS/CO-OPS  
Verified 6 Minute Water Level Plot  
9414863 RICHMOND, CHEVRON OIL PIER , CA  
from 03/14/2003 - 03/14/2003



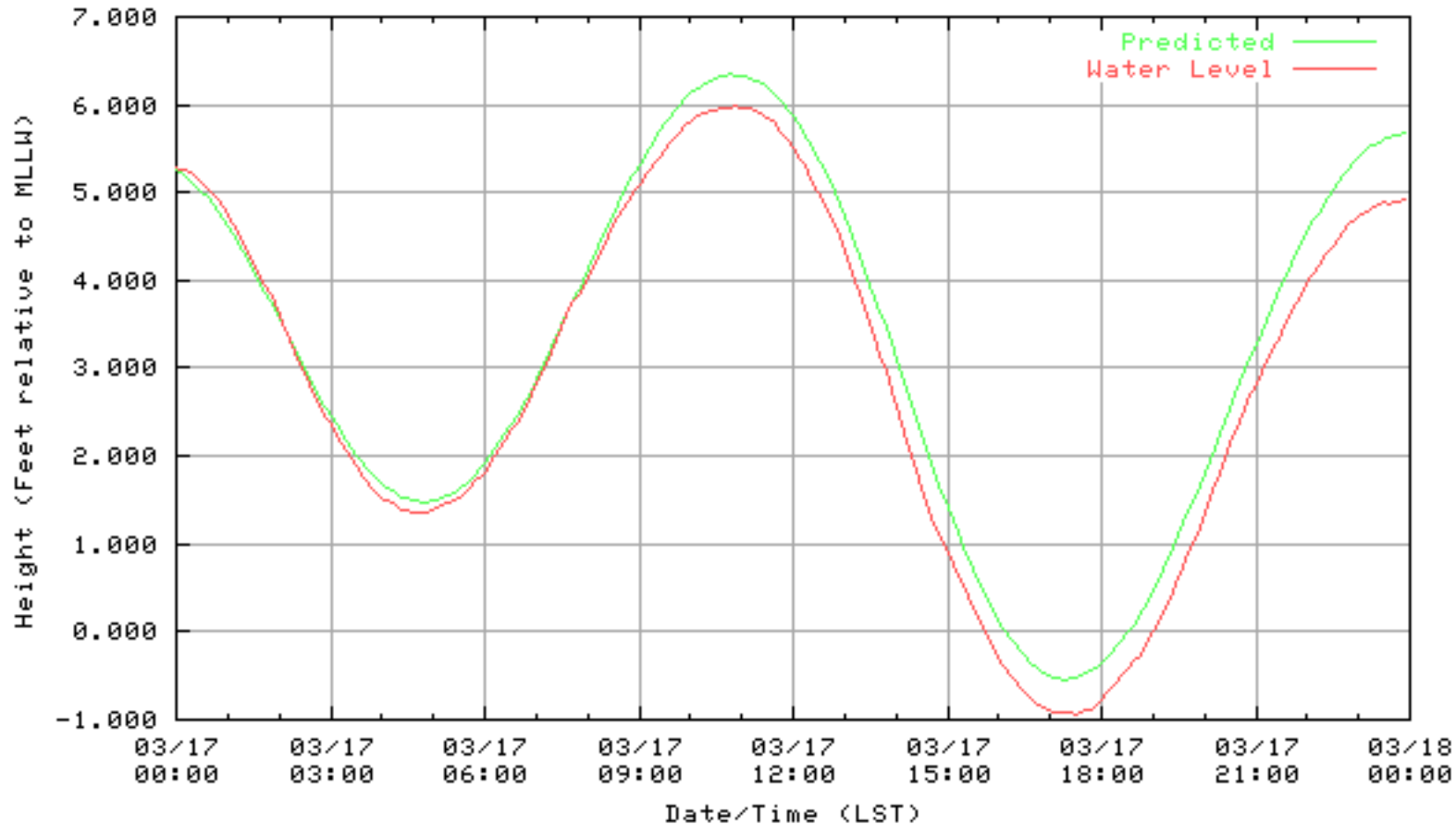
NOAA/NOS/CO-OPS  
Verified 6 Minute Water Level Plot  
9414863 RICHMOND, CHEVRON OIL PIER , CA  
from 03/15/2003 - 03/15/2003



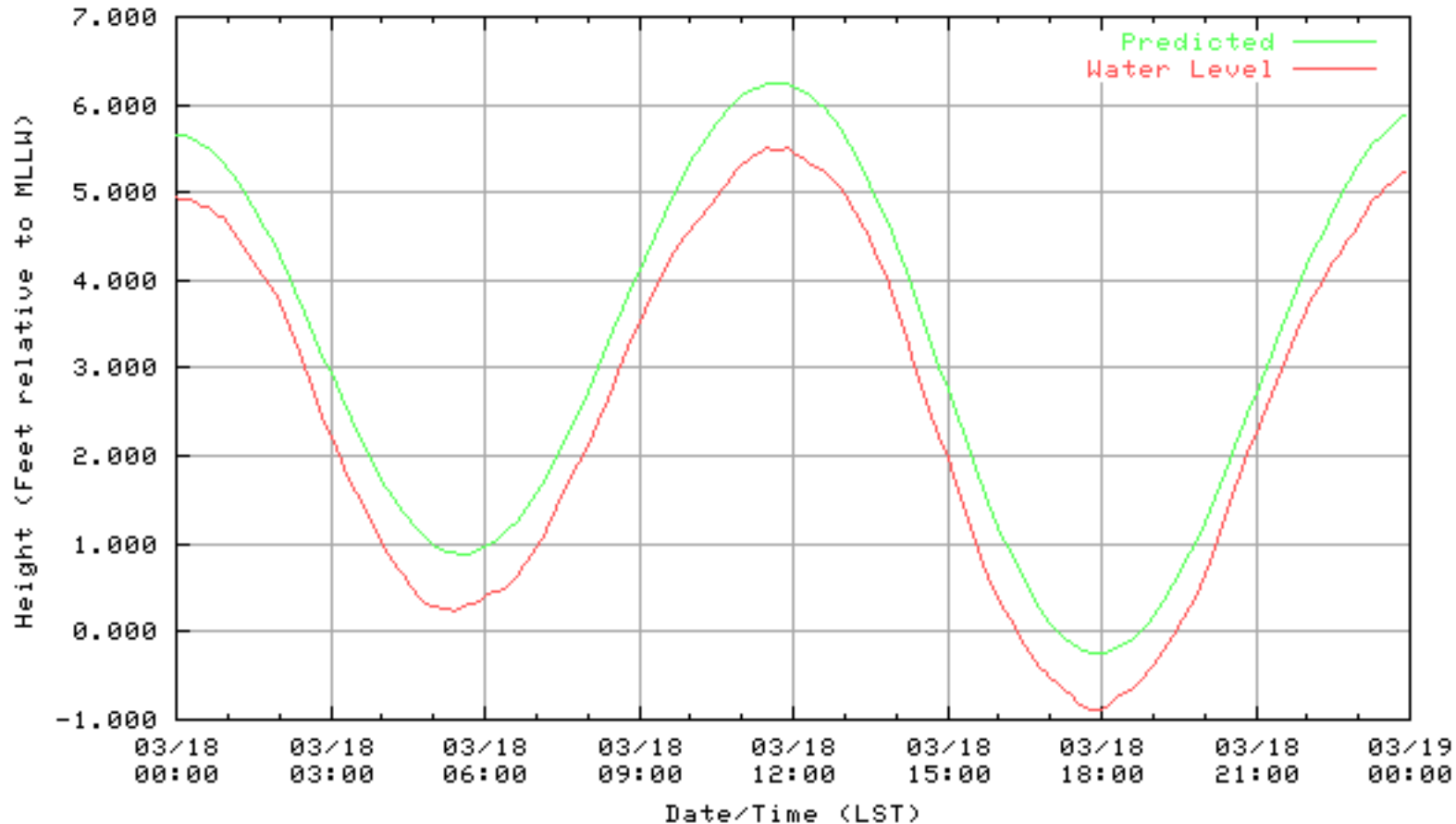
NOAA/NOS/CO-OPS  
Verified 6 Minute Water Level Plot  
9414863 RICHMOND, CHEVRON OIL PIER , CA  
from 03/16/2003 - 03/16/2003



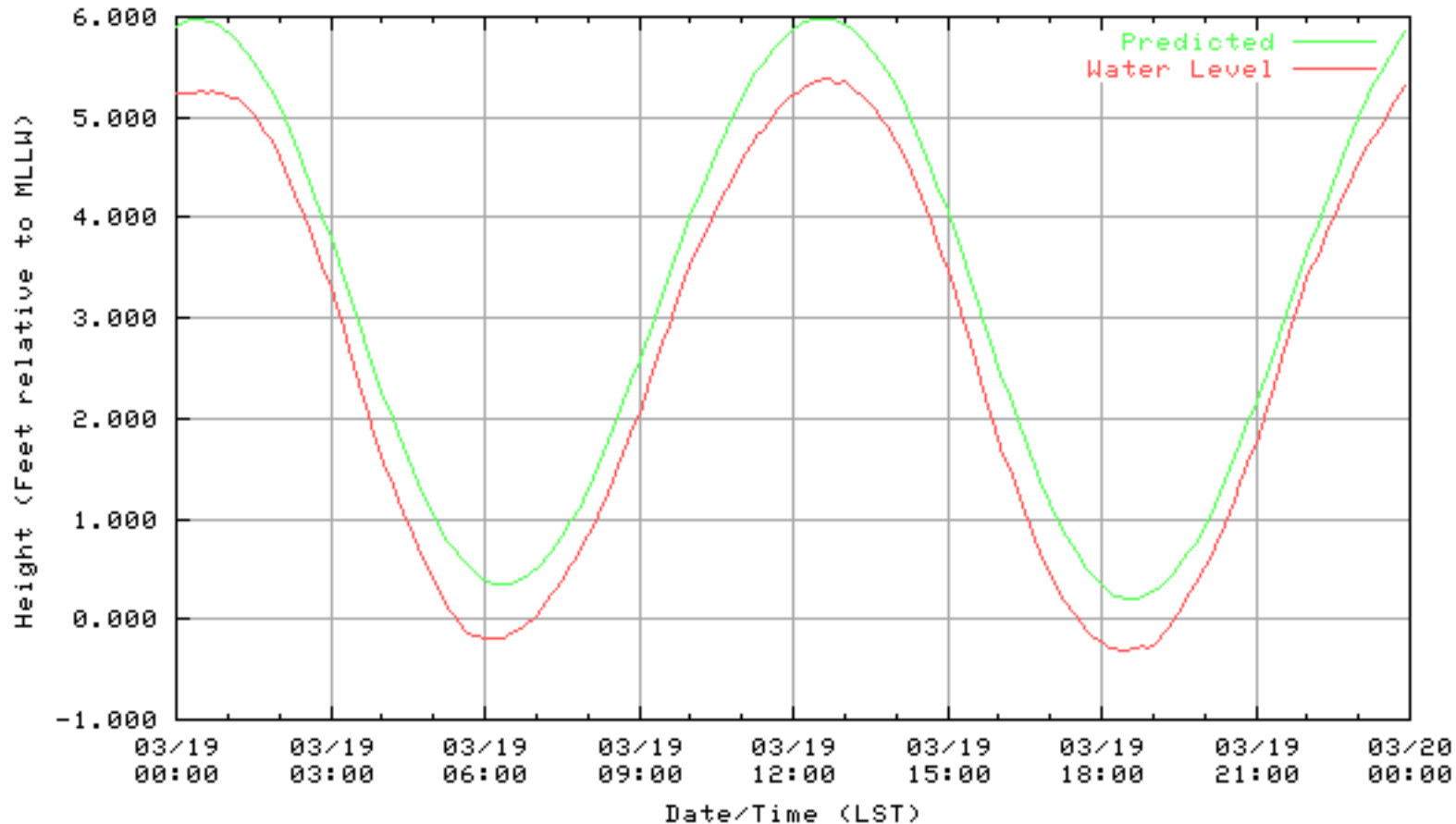
NOAA/NOS/CO-OPS  
Verified 6 Minute Water Level Plot  
9414863 RICHMOND, CHEVRON OIL PIER , CA  
from 03/17/2003 - 03/17/2003



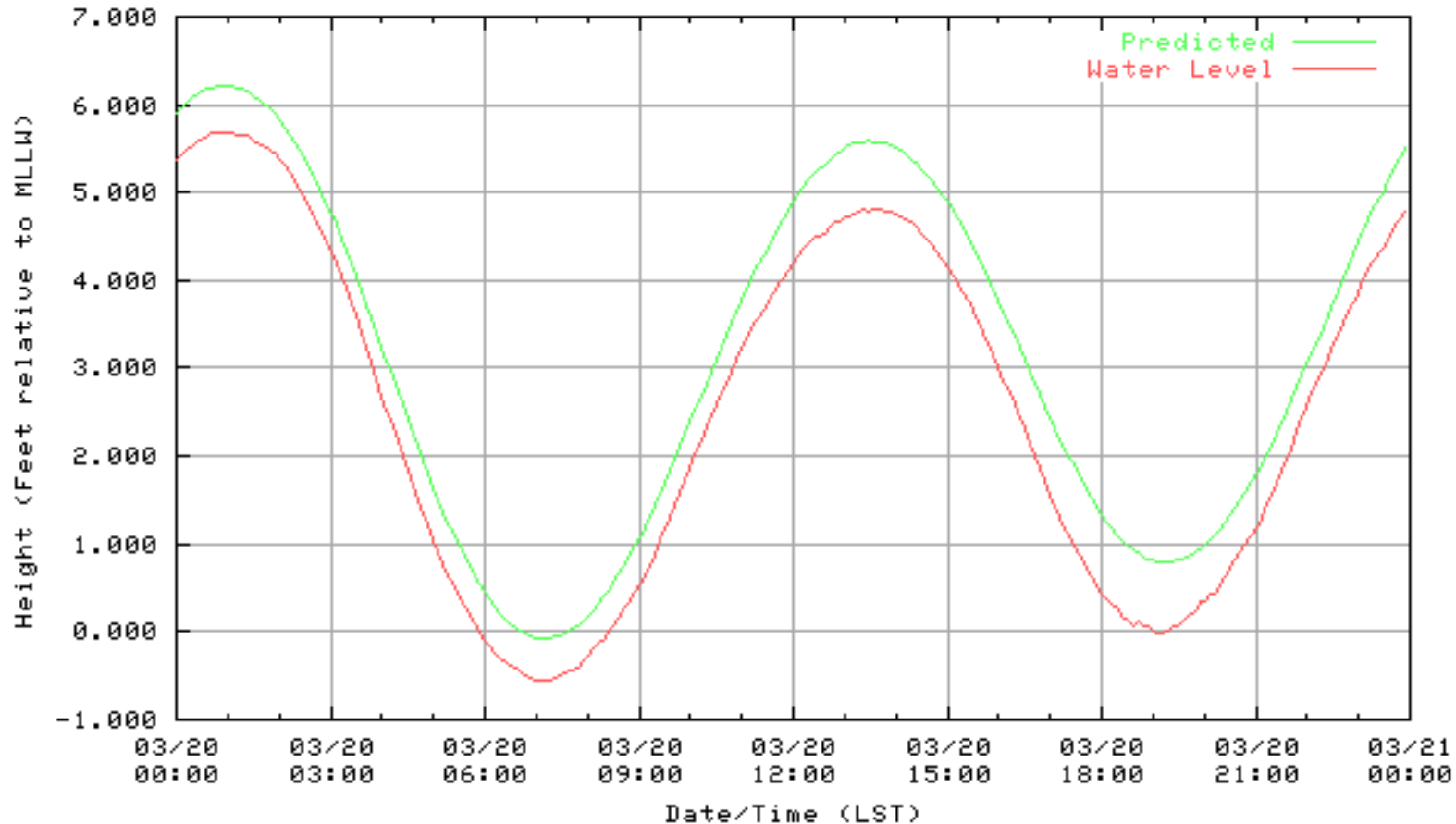
NOAA/NOS/CO-OPS  
Verified 6 Minute Water Level Plot  
9414863 RICHMOND, CHEVRON OIL PIER , CA  
from 03/18/2003 - 03/18/2003



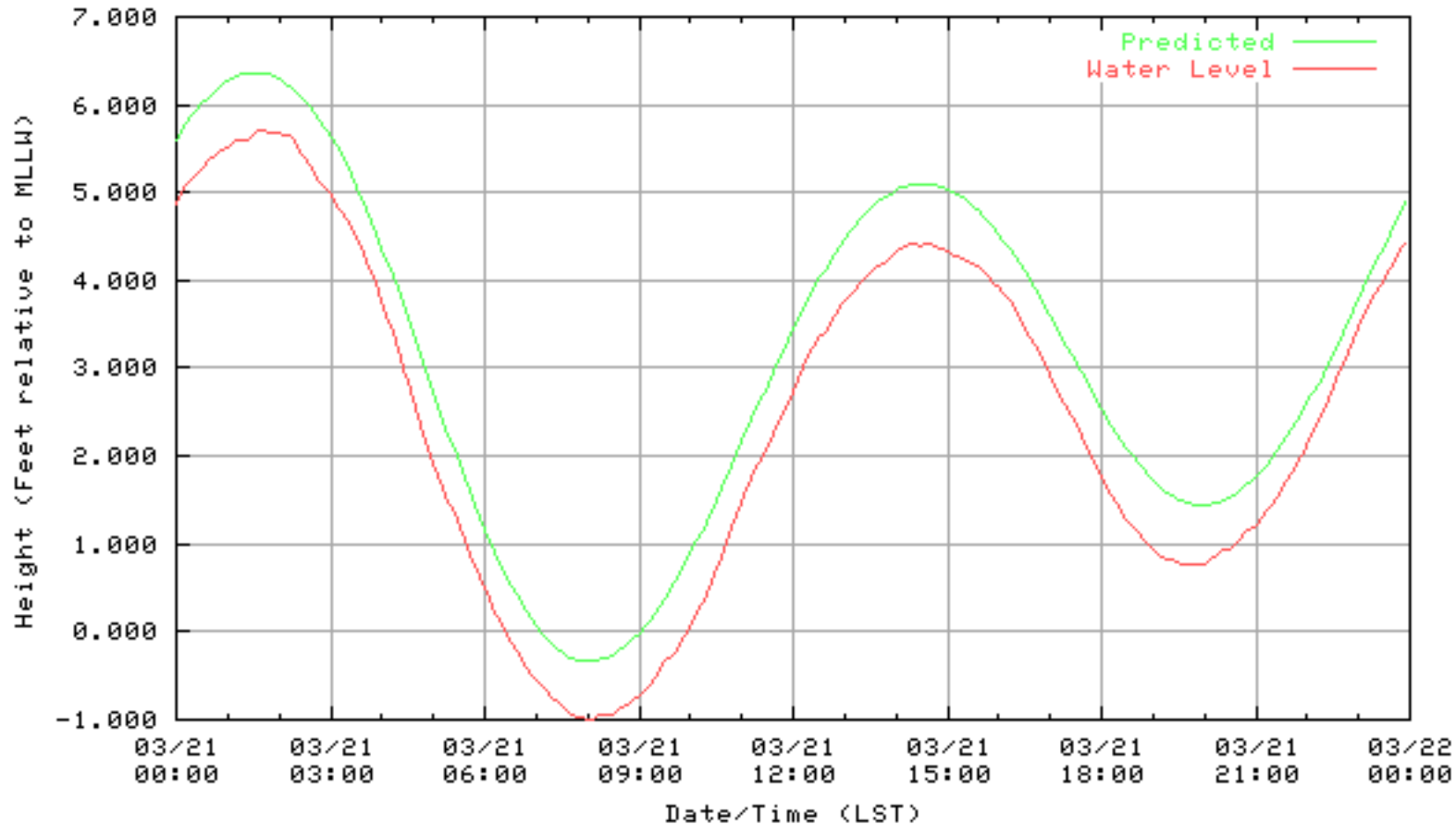
NOAA/NOS/CO-OPS  
Verified 6 Minute Water Level Plot  
9414863 RICHMOND, CHEVRON OIL PIER , CA  
from 03/19/2003 - 03/19/2003



NOAA/NOS/CO-OPS  
Verified 6 Minute Water Level Plot  
9414863 RICHMOND, CHEVRON OIL PIER , CA  
from 03/20/2003 - 03/20/2003

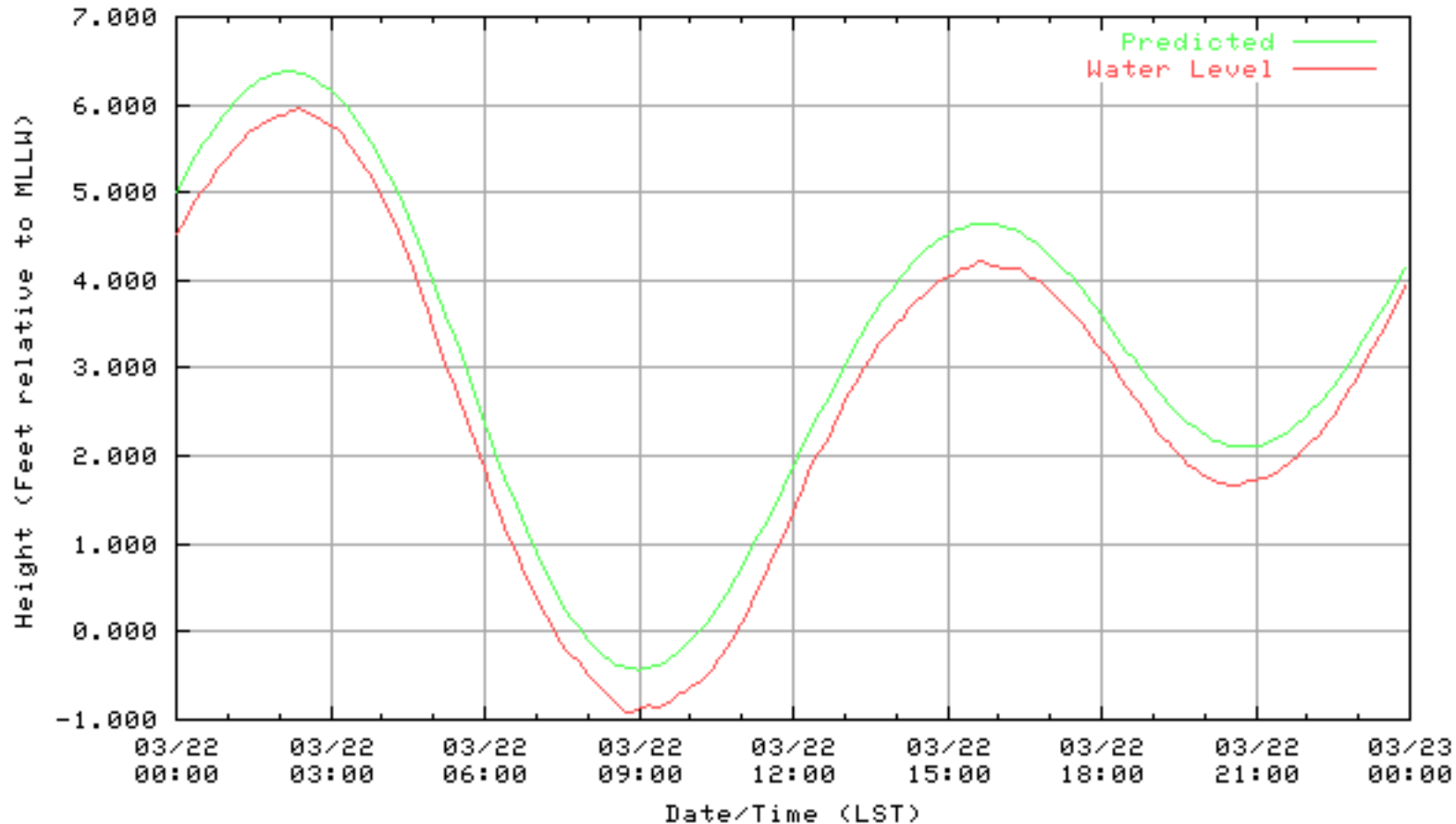


NOAA/NOS/CO-OPS  
Verified 6 Minute Water Level Plot  
9414863 RICHMOND, CHEVRON OIL PIER , CA  
from 03/21/2003 - 03/21/2003

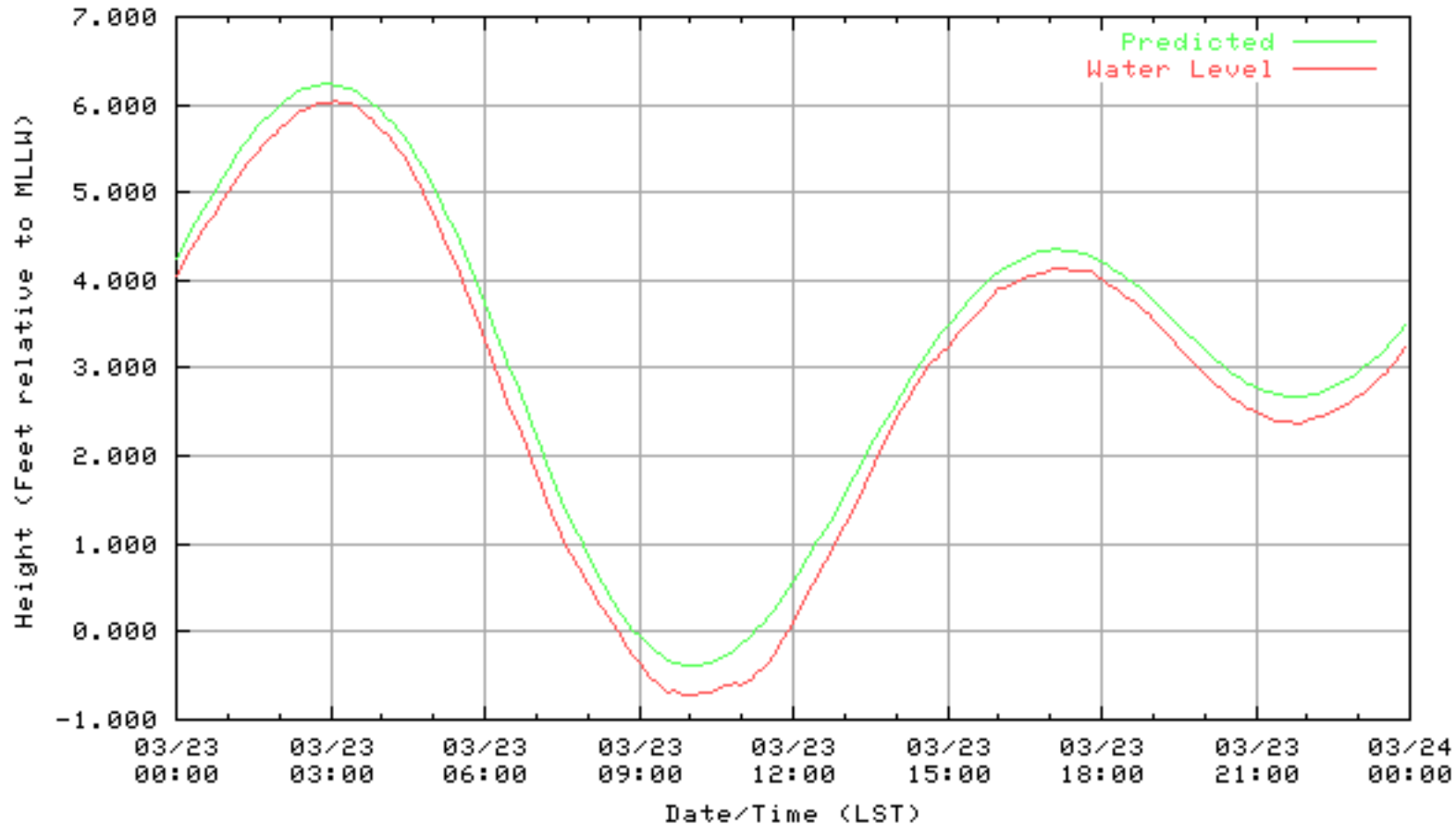




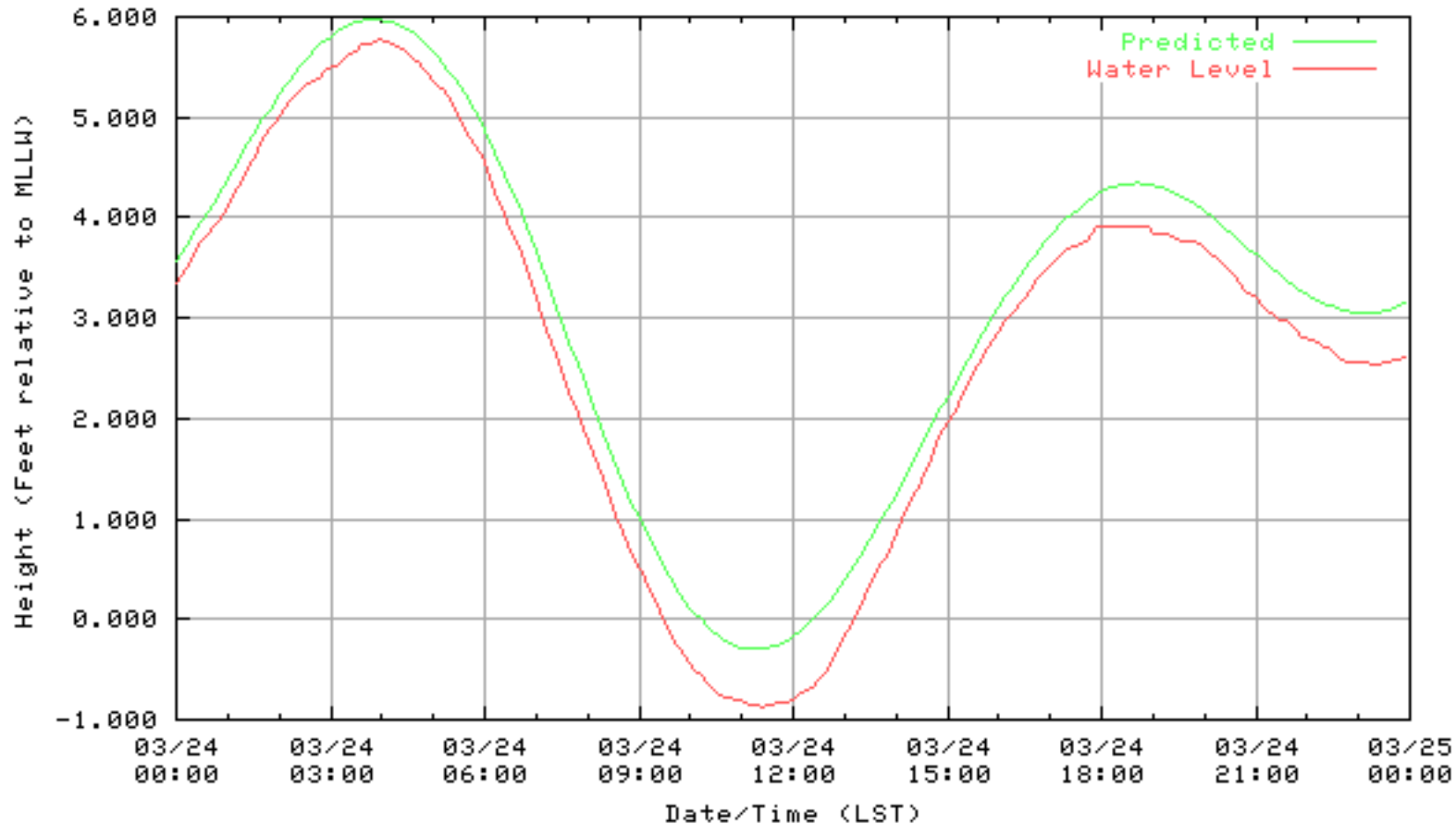
NOAA/NOS/CO-OPS  
Verified 6 Minute Water Level Plot  
9414863 RICHMOND, CHEVRON OIL PIER , CA  
from 03/22/2003 - 03/22/2003



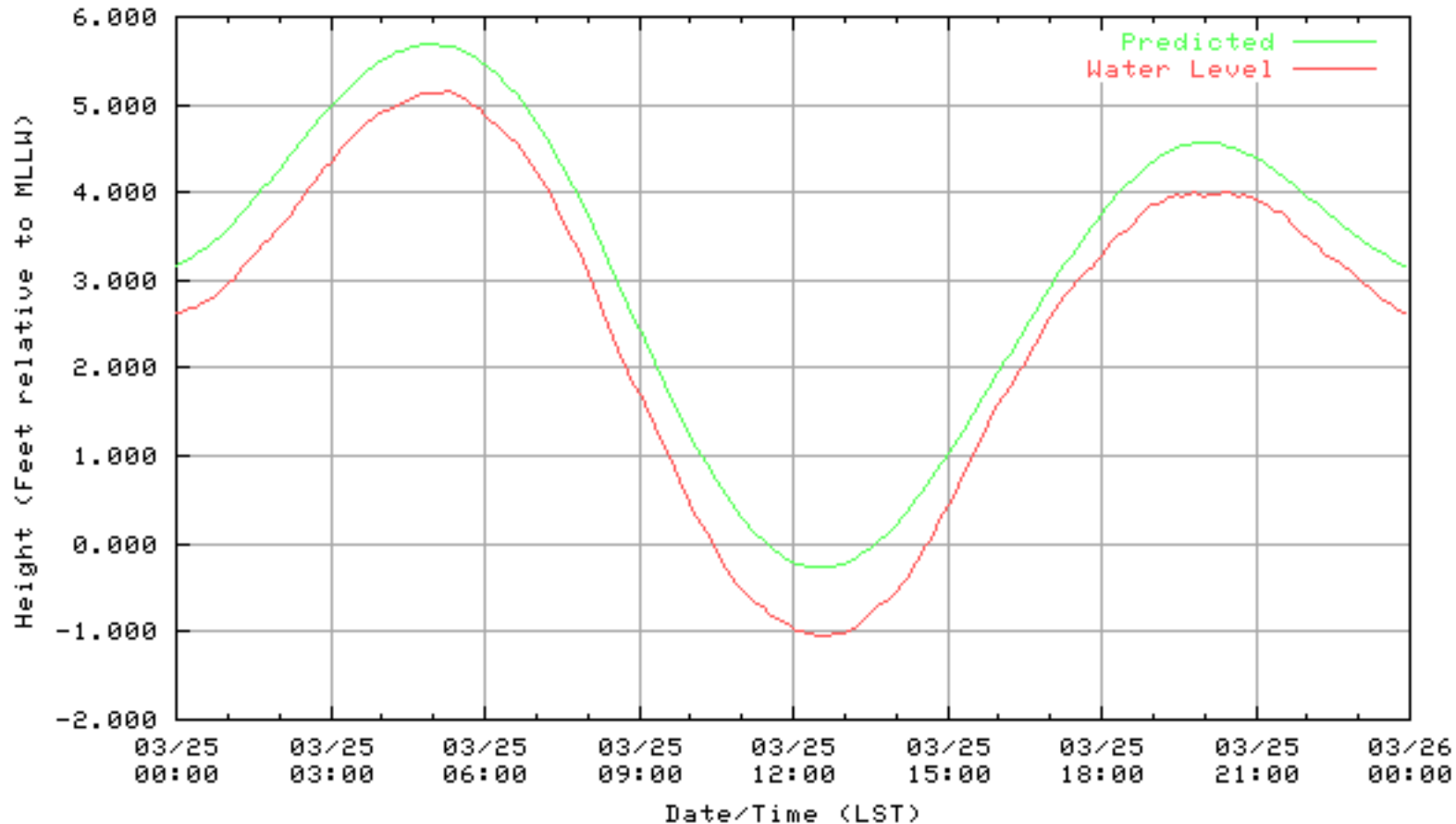
NOAA/NOS/CO-OPS  
Verified 6 Minute Water Level Plot  
9414863 RICHMOND, CHEVRON OIL PIER , CA  
from 03/23/2003 - 03/23/2003



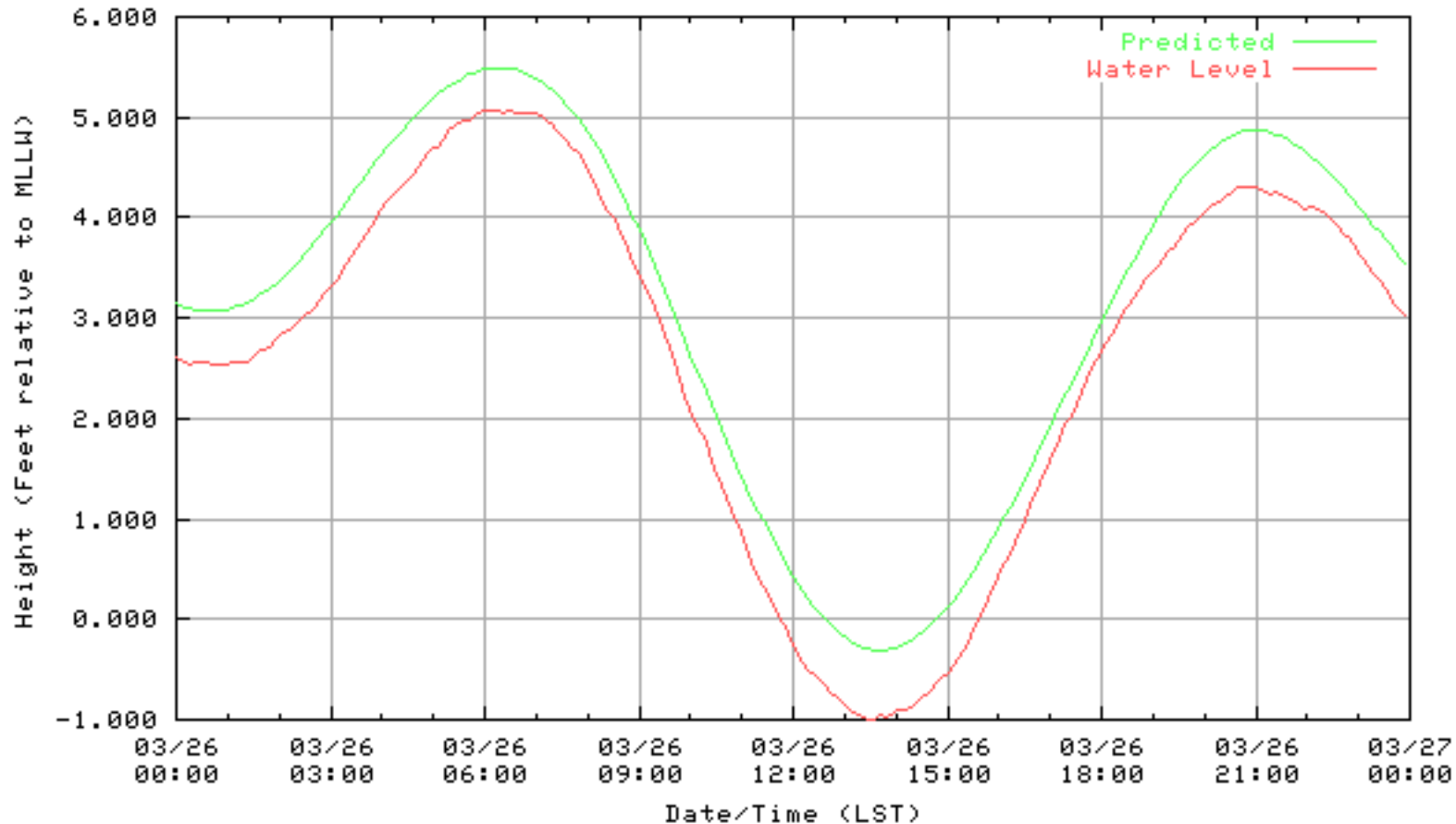
NOAA/NOS/CO-OPS  
Verified 6 Minute Water Level Plot  
9414863 RICHMOND, CHEVRON OIL PIER , CA  
from 03/24/2003 - 03/24/2003



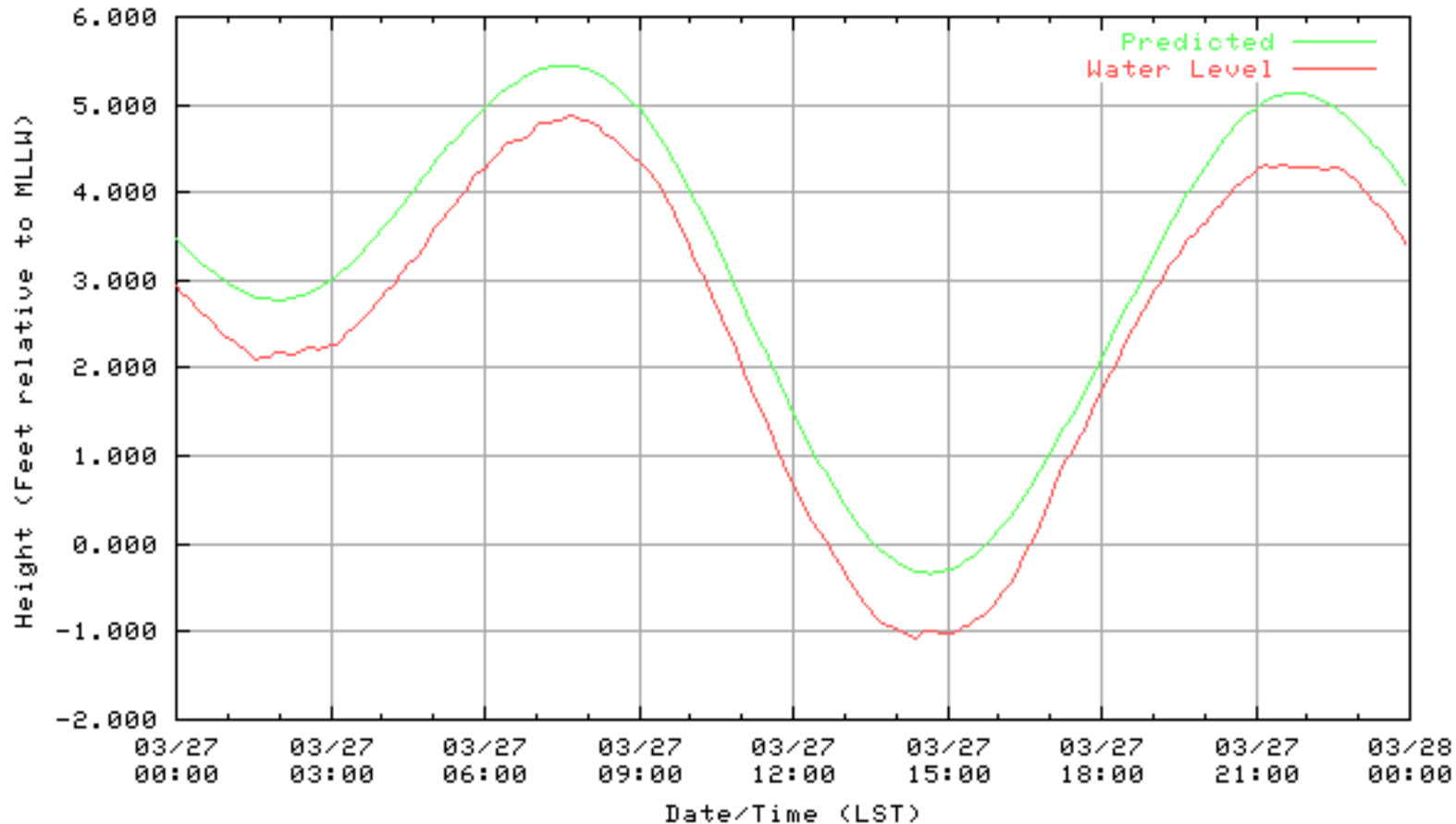
NOAA/NOS/CO-OPS  
Verified 6 Minute Water Level Plot  
9414863 RICHMOND, CHEVRON OIL PIER , CA  
from 03/25/2003 - 03/25/2003



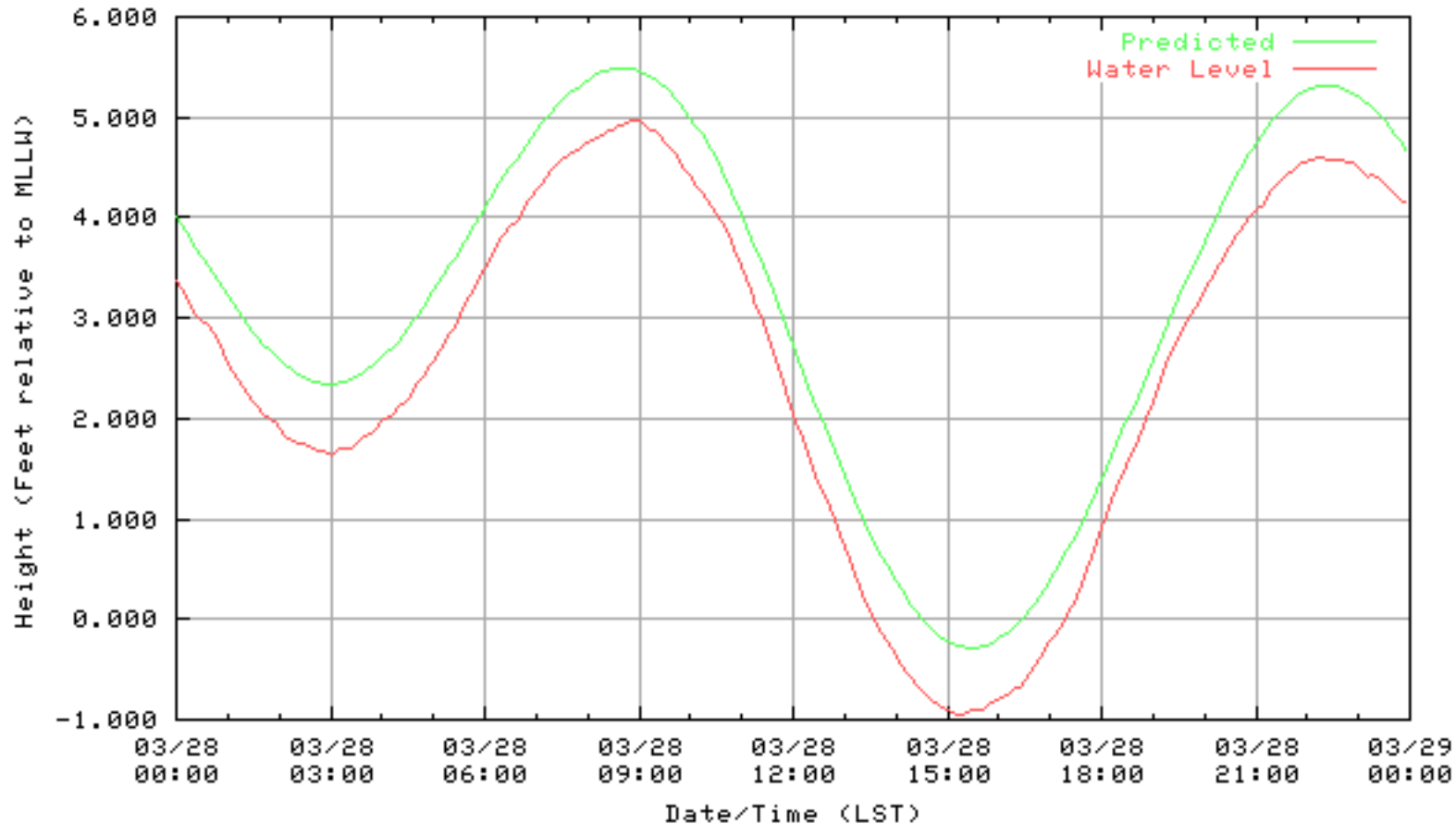
NOAA/NOS/CO-OPS  
Verified 6 Minute Water Level Plot  
9414863 RICHMOND, CHEVRON OIL PIER, CA  
from 03/26/2003 - 03/26/2003



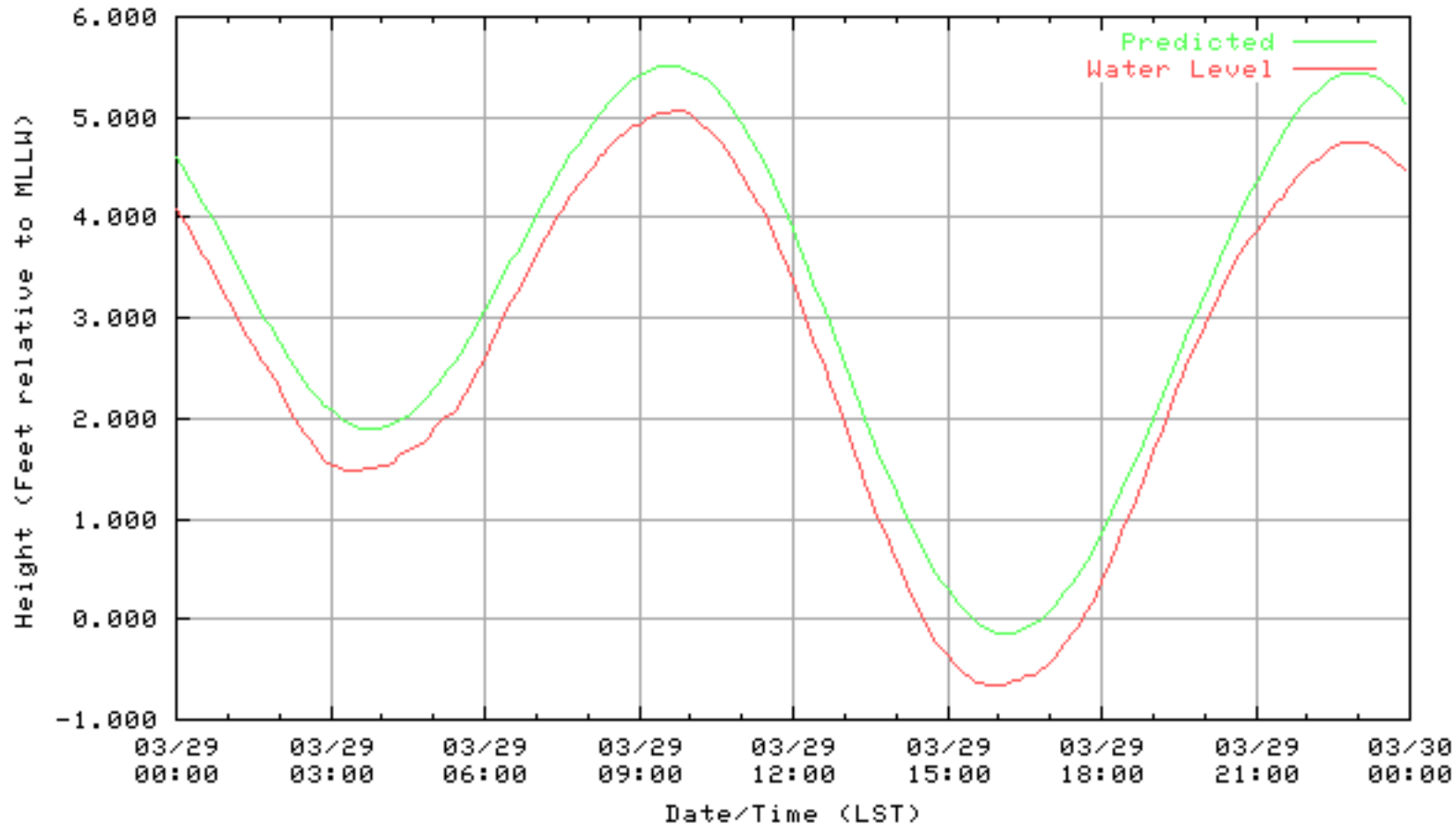
NOAA/NOS/CO-OPS  
Verified 6 Minute Water Level Plot  
9414863 RICHMOND, CHEVRON OIL PIER , CA  
from 03/27/2003 - 03/27/2003



NOAA/NOS/CO-OPS  
Verified 6 Minute Water Level Plot  
9414863 RICHMOND, CHEVRON OIL PIER , CA  
from 03/28/2003 - 03/28/2003

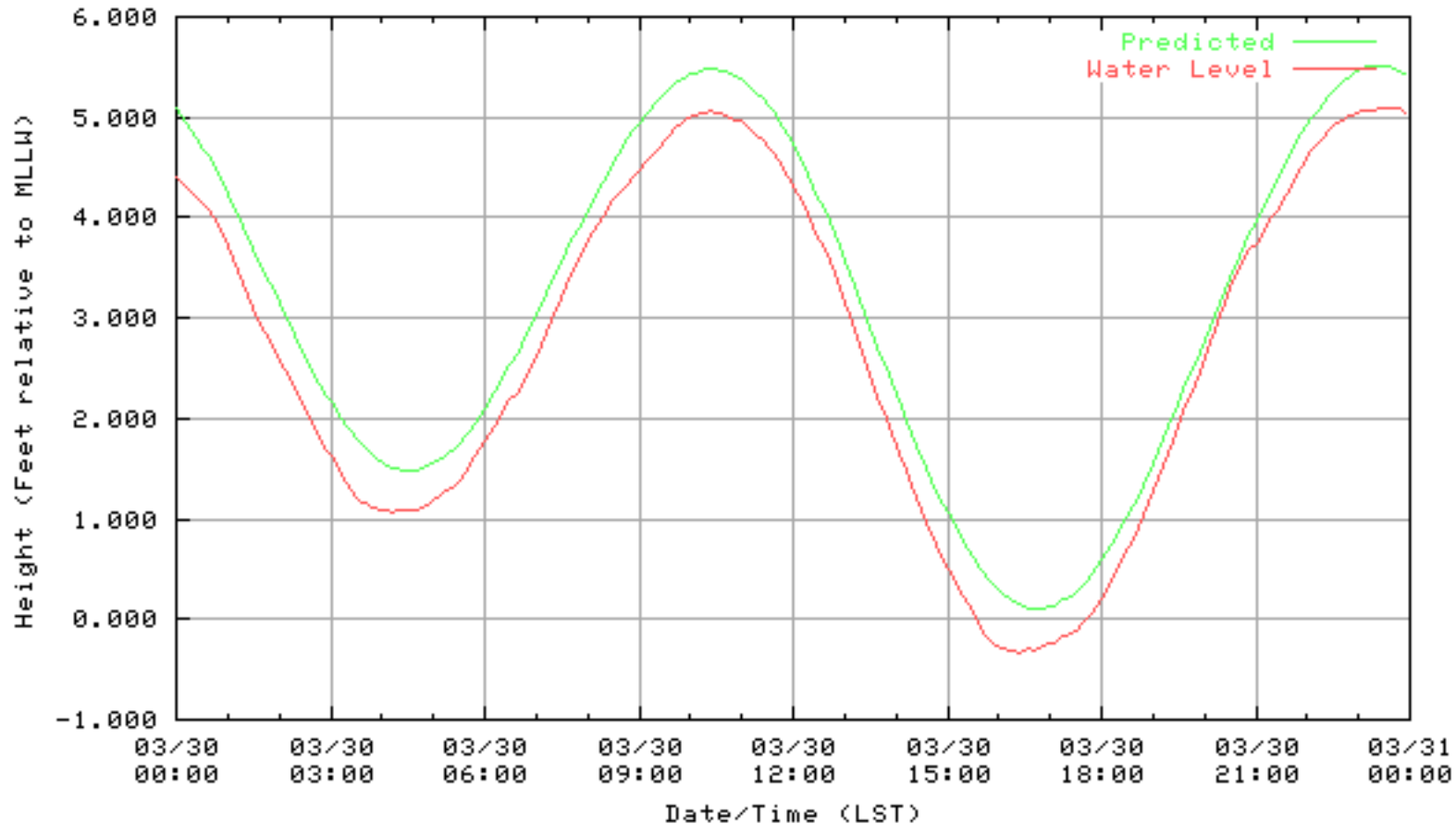


NOAA/NOS/CO-OPS  
Verified 6 Minute Water Level Plot  
9414863 RICHMOND, CHEVRON OIL PIER , CA  
from 03/29/2003 - 03/29/2003

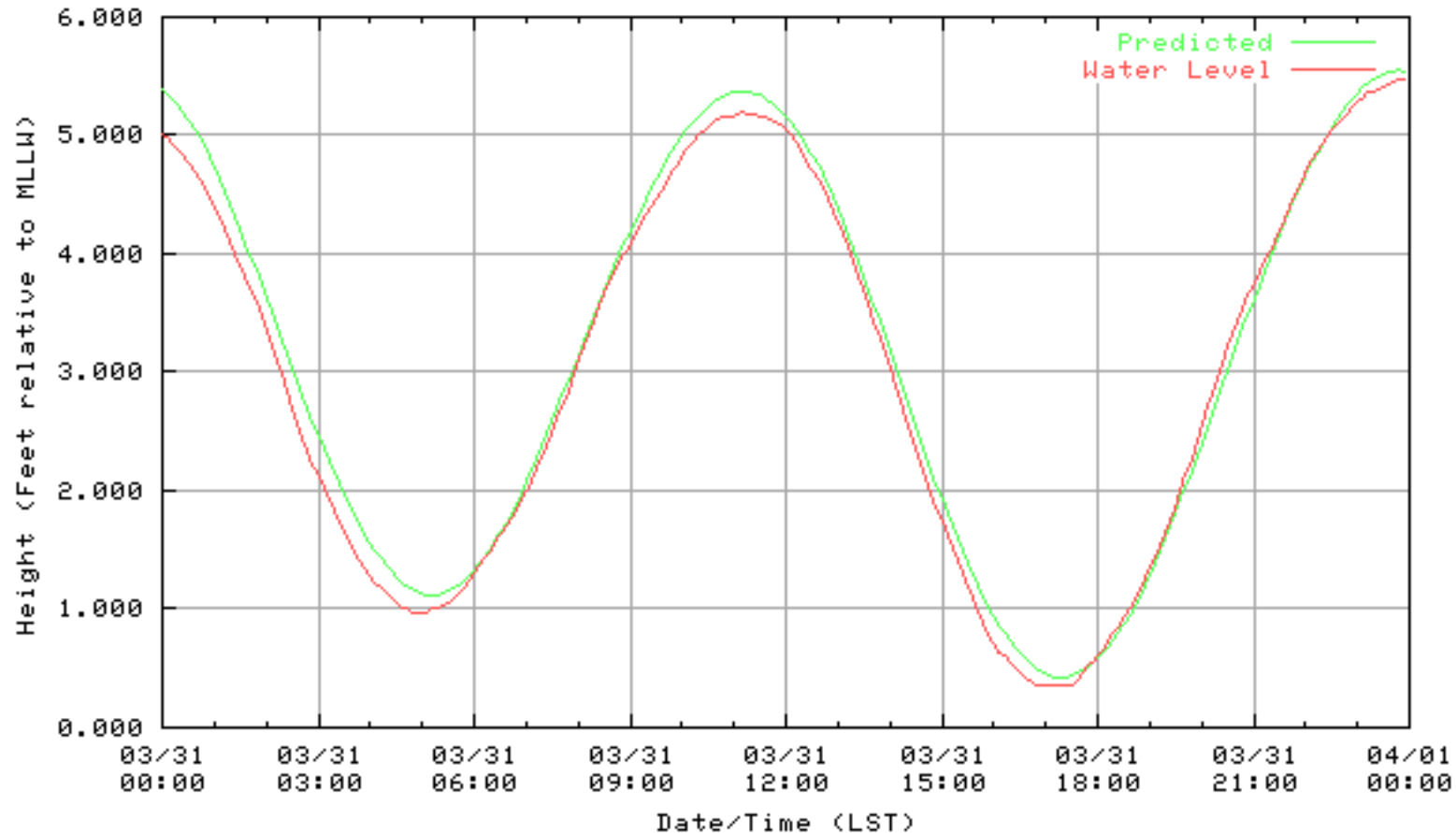




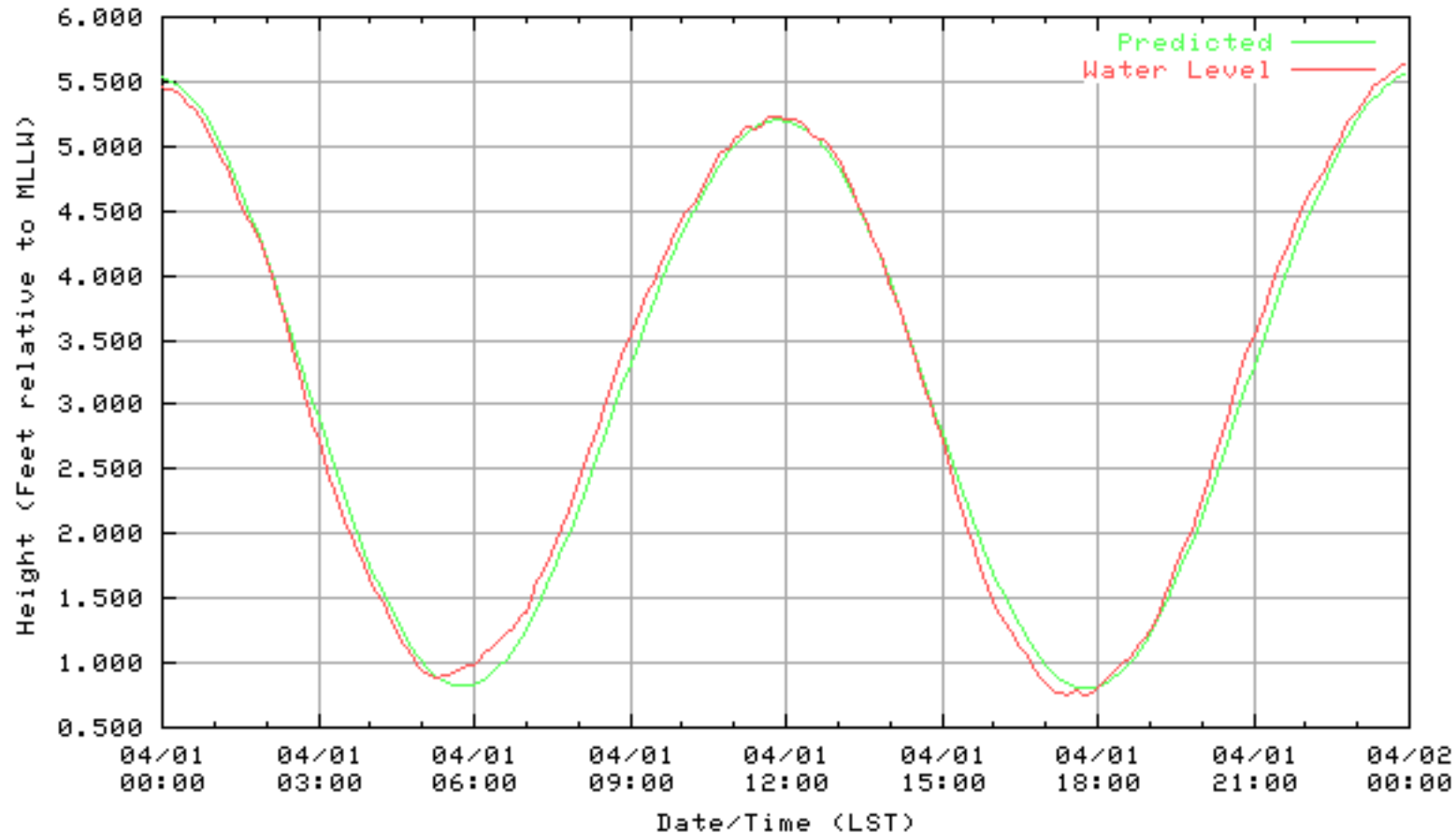
NOAA/NOS/CO-OPS  
Verified 6 Minute Water Level Plot  
9414863 RICHMOND, CHEVRON OIL PIER , CA  
from 03/30/2003 - 03/30/2003



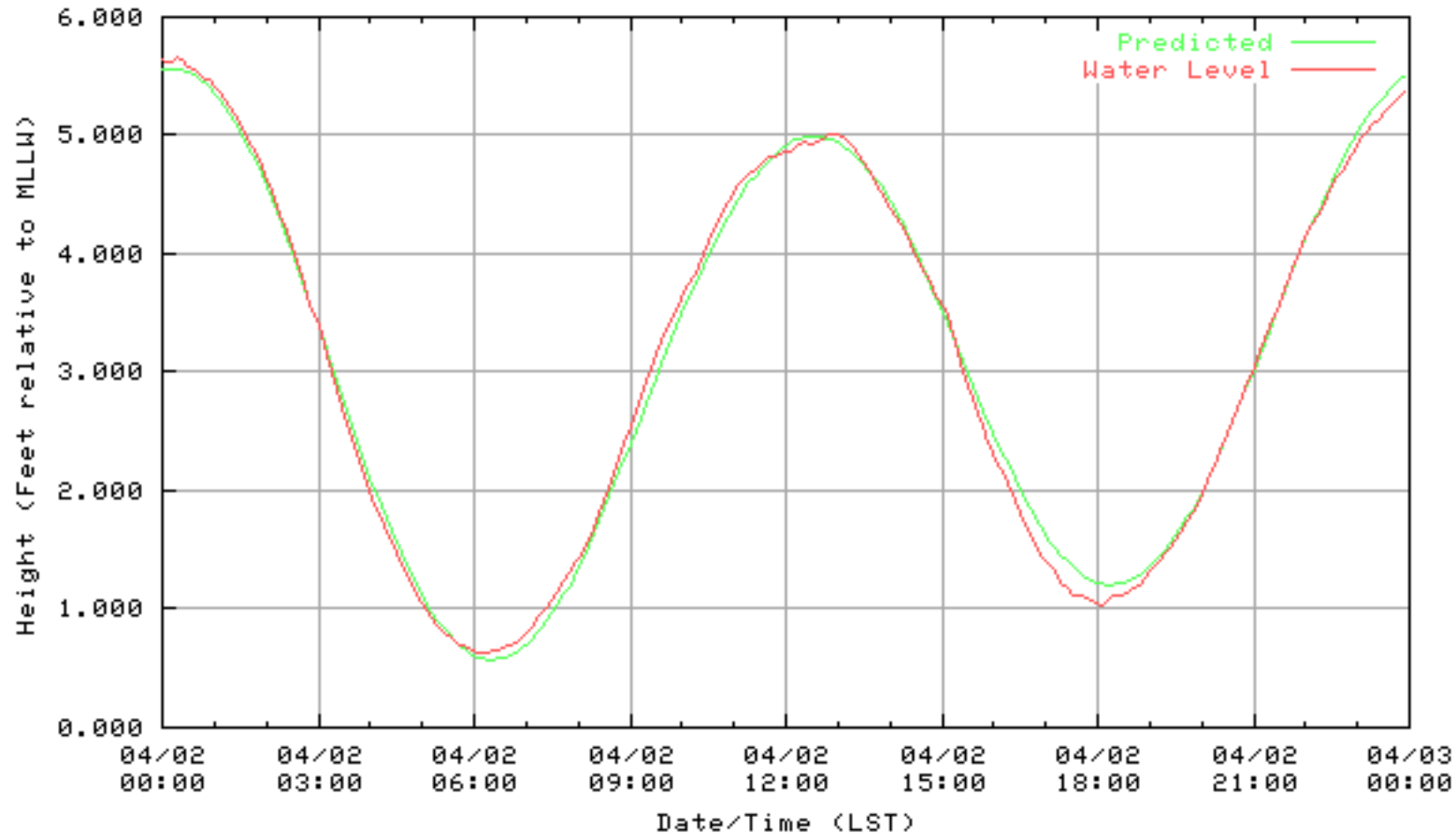
NOAA/NOS/CO-OPS  
Verified 6 Minute Water Level Plot  
9414863 RICHMOND, CHEVRON OIL PIER , CA  
from 03/31/2003 - 03/31/2003



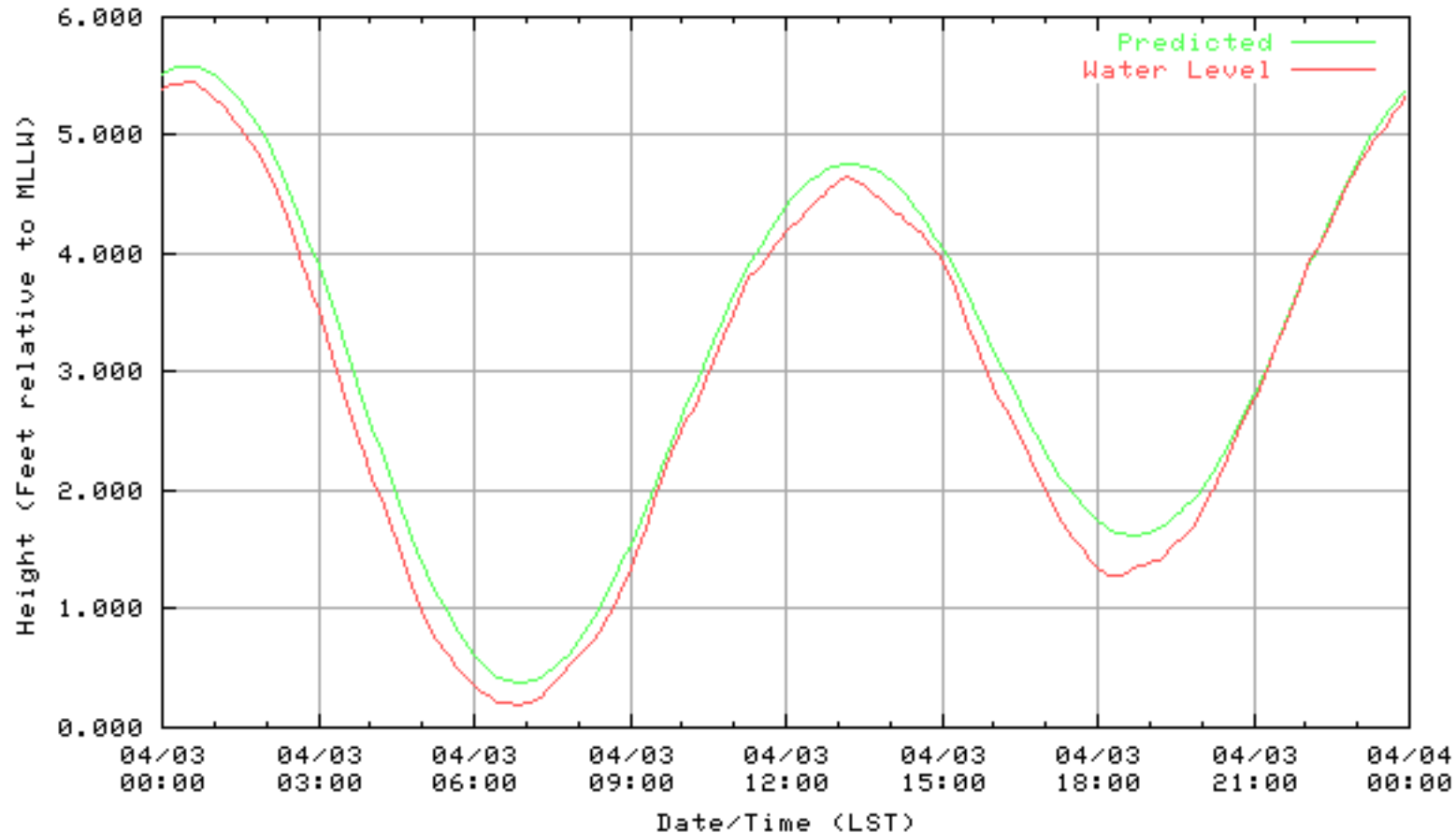
NOAA/NOS/CO-OPS  
Verified 6 Minute Water Level Plot  
9414863 RICHMOND, CHEVRON OIL PIER , CA  
from 04/01/2003 - 04/01/2003



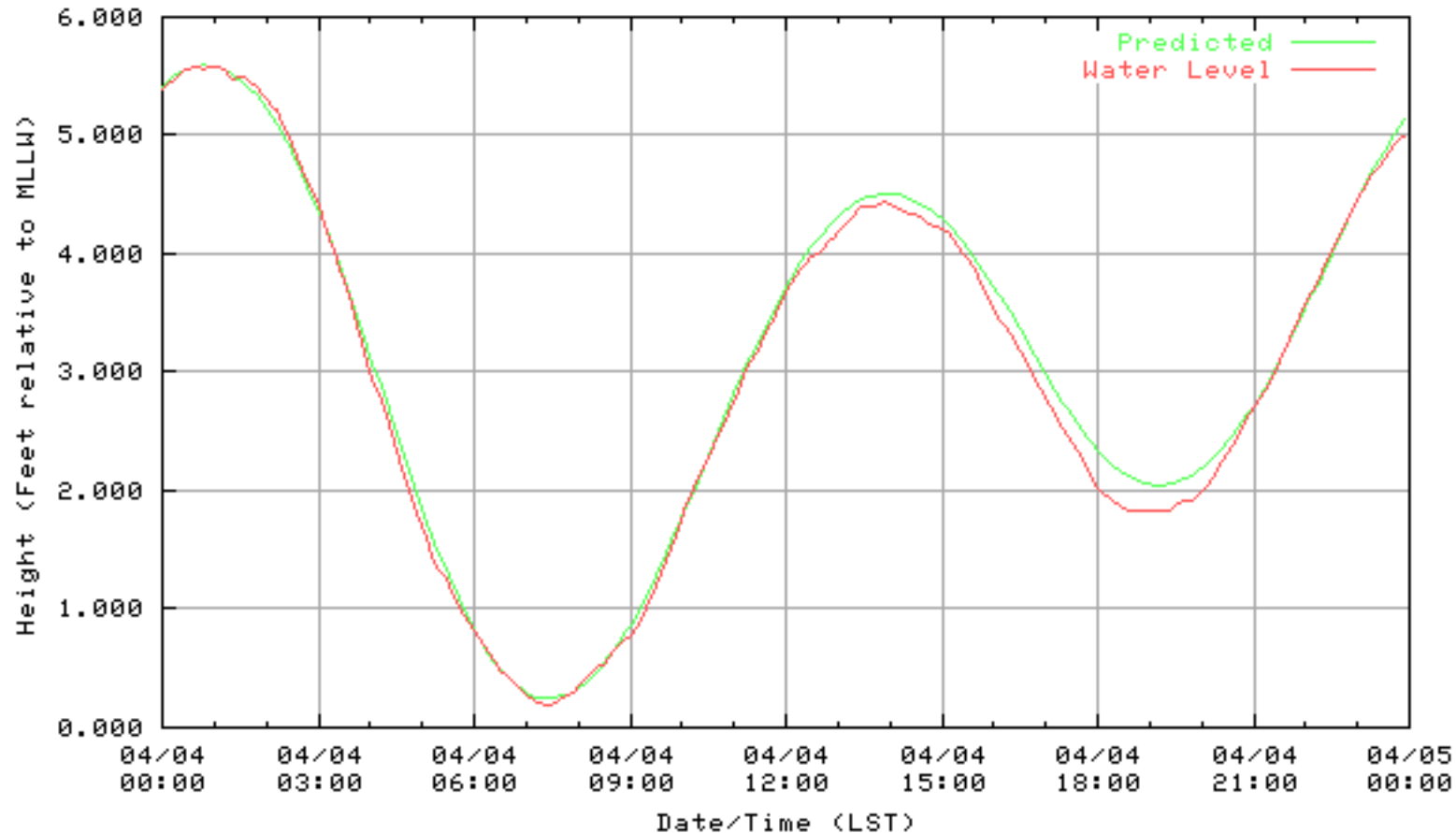
NOAA/NOS/CO-OPS  
Verified 6 Minute Water Level Plot  
9414863 RICHMOND, CHEVRON OIL PIER , CA  
from 04/02/2003 - 04/02/2003



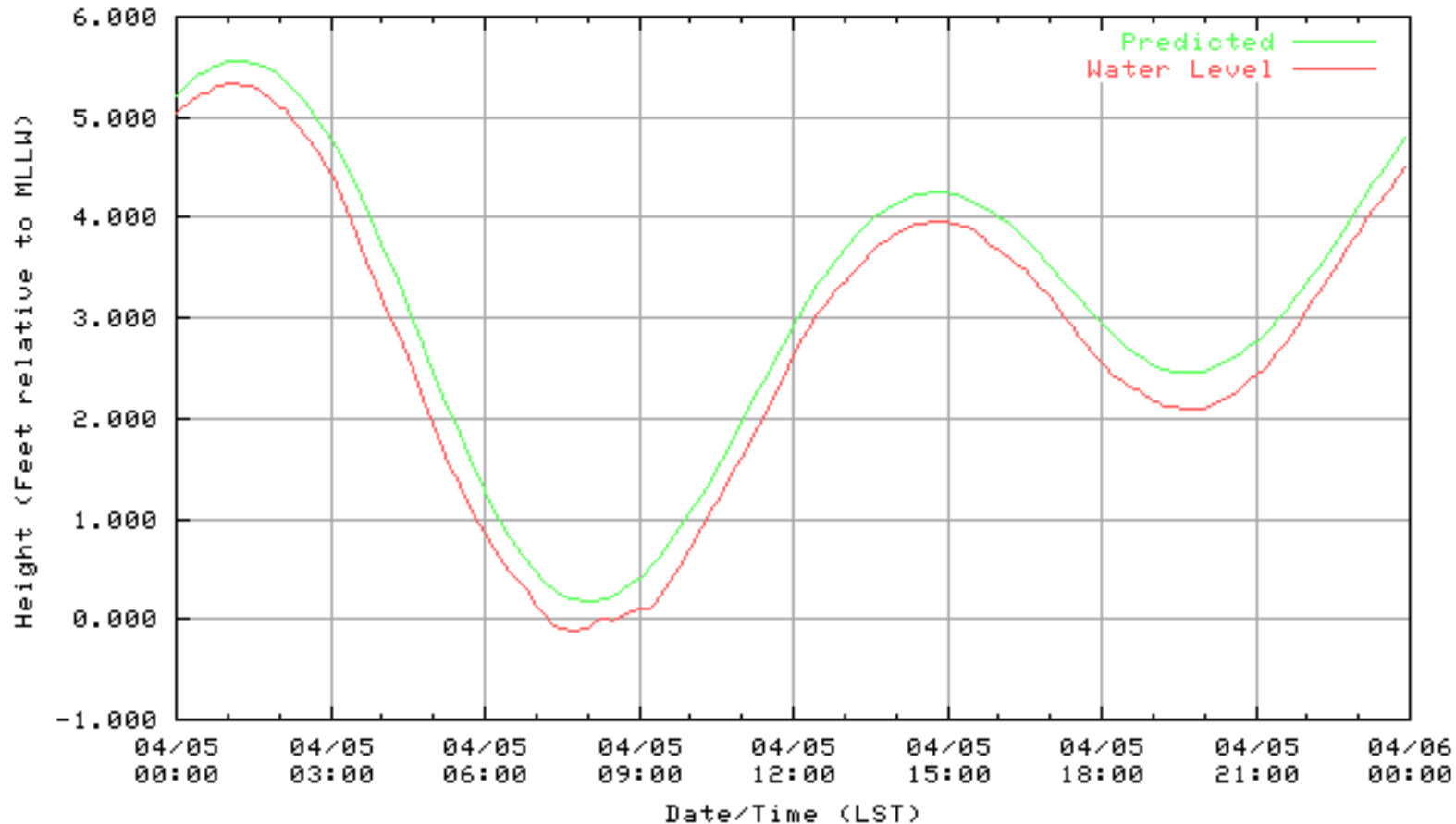
NOAA/NOS/CO-OPS  
Verified 6 Minute Water Level Plot  
9414863 RICHMOND, CHEVRON OIL PIER , CA  
from 04/03/2003 - 04/03/2003



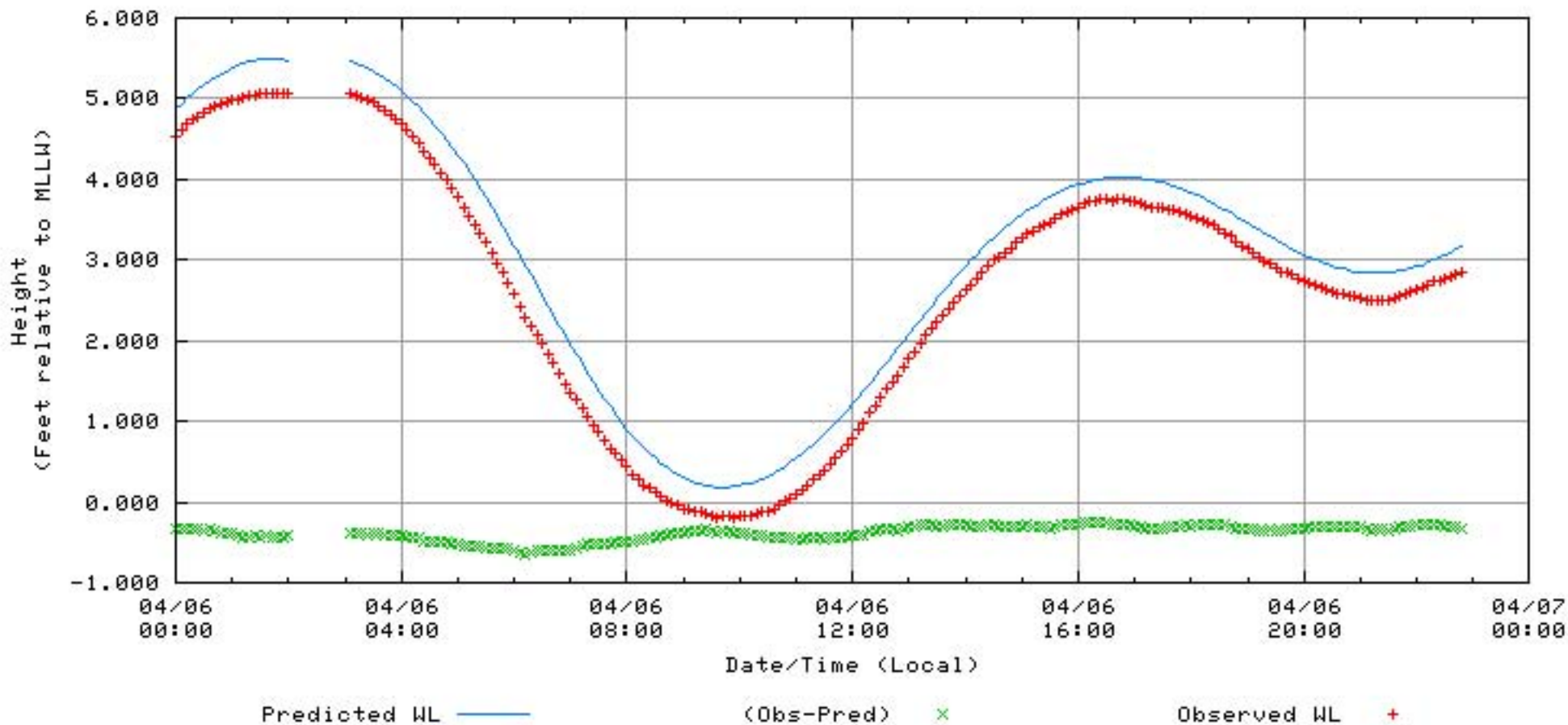
NOAA/NOS/CO-OPS  
Verified 6 Minute Water Level Plot  
9414863 RICHMOND, CHEVRON OIL PIER , CA  
from 04/04/2003 - 04/04/2003



NOAA/NOS/CO-OPS  
Verified 6 Minute Water Level Plot  
9414863 RICHMOND, CHEVRON OIL PIER , CA  
from 04/05/2003 - 04/05/2003

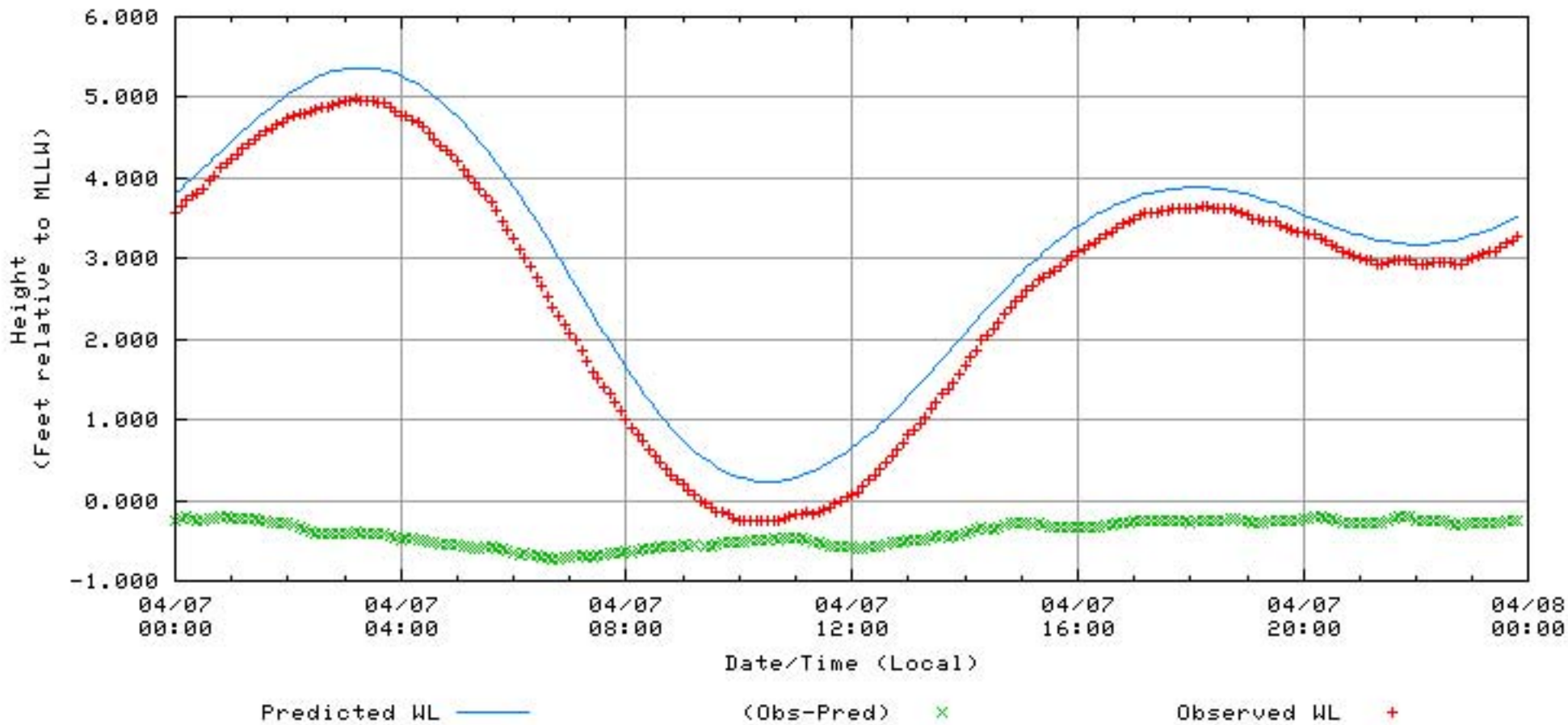


NOAA/NOS/CO-OPS  
Verified Water Level vs. Predicted Plot  
9414863 Richmond, CA  
from 2003/04/06 - 2003/04/06

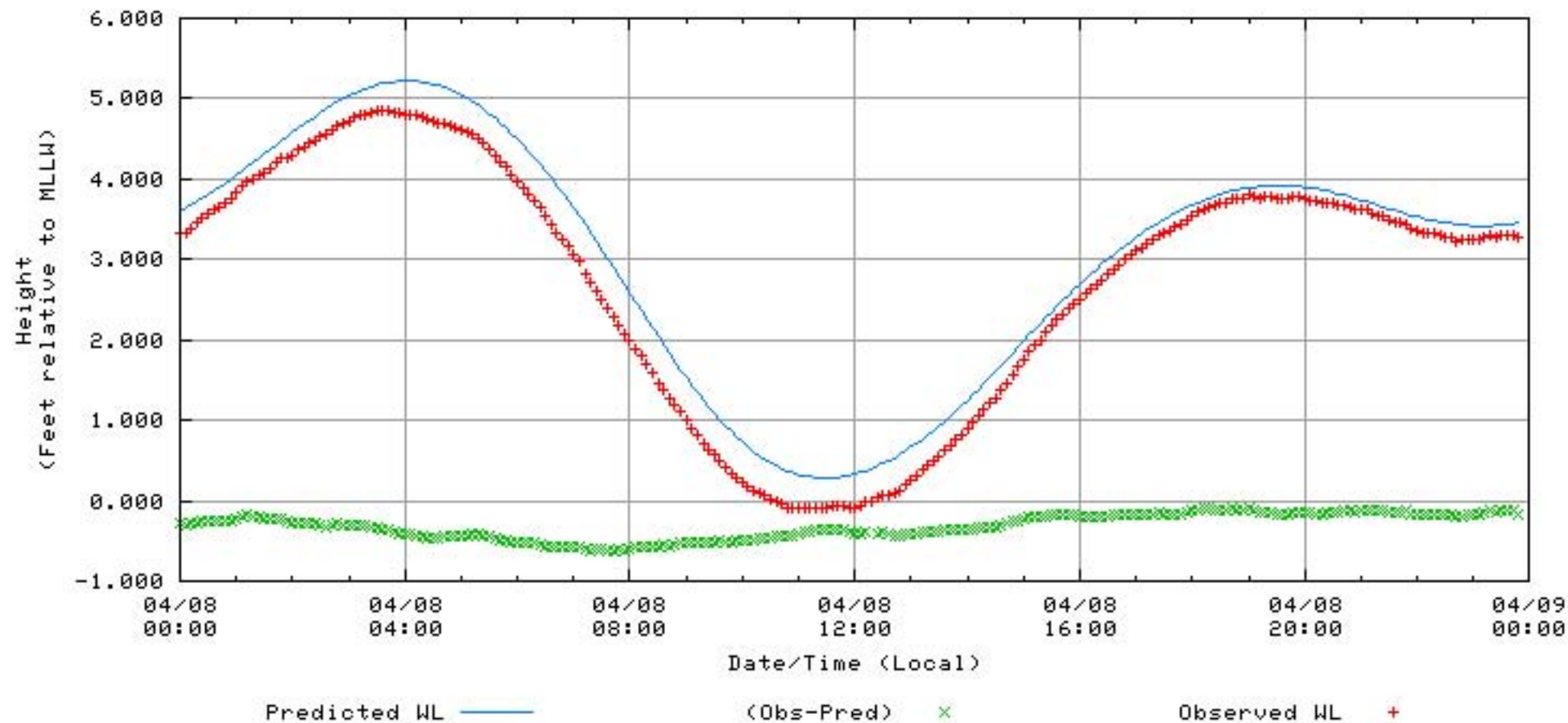




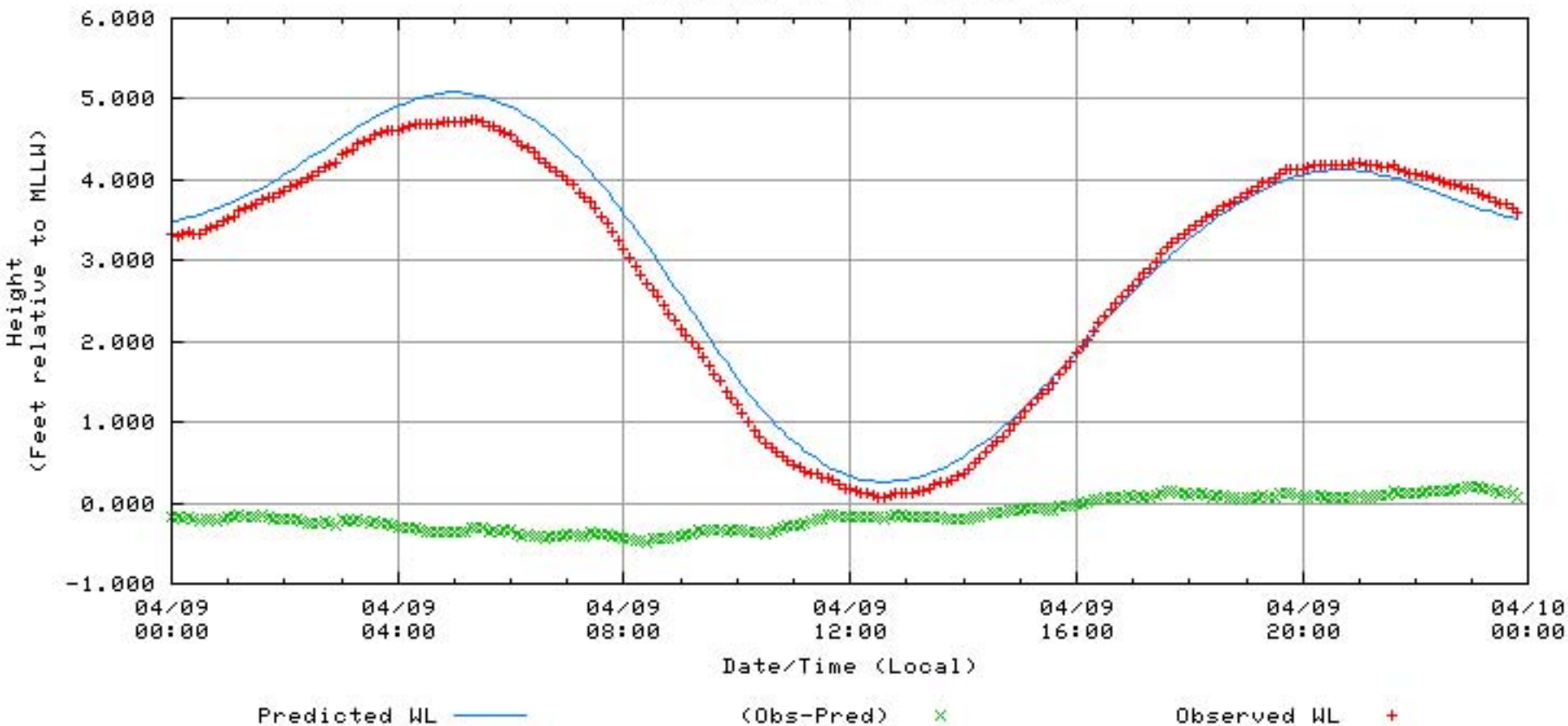
NOAA/NOS/CO-OPS  
Verified Water Level vs. Predicted Plot  
9414863 Richmond, CA  
from 2003/04/07 - 2003/04/07



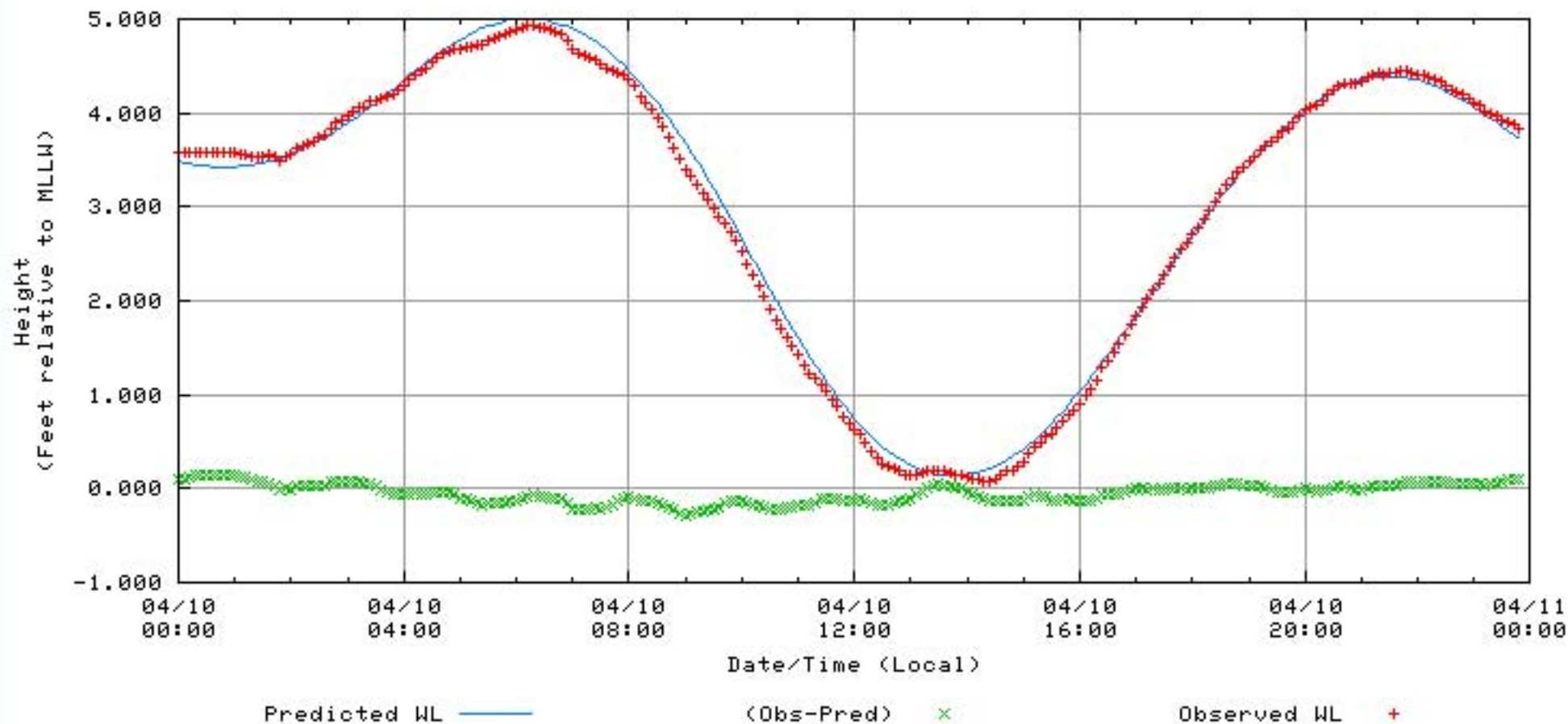
NOAA/NOS/CO-OPS  
Verified Water Level vs. Predicted Plot  
9414863 Richmond, CA  
from 2003/04/08 - 2003/04/08



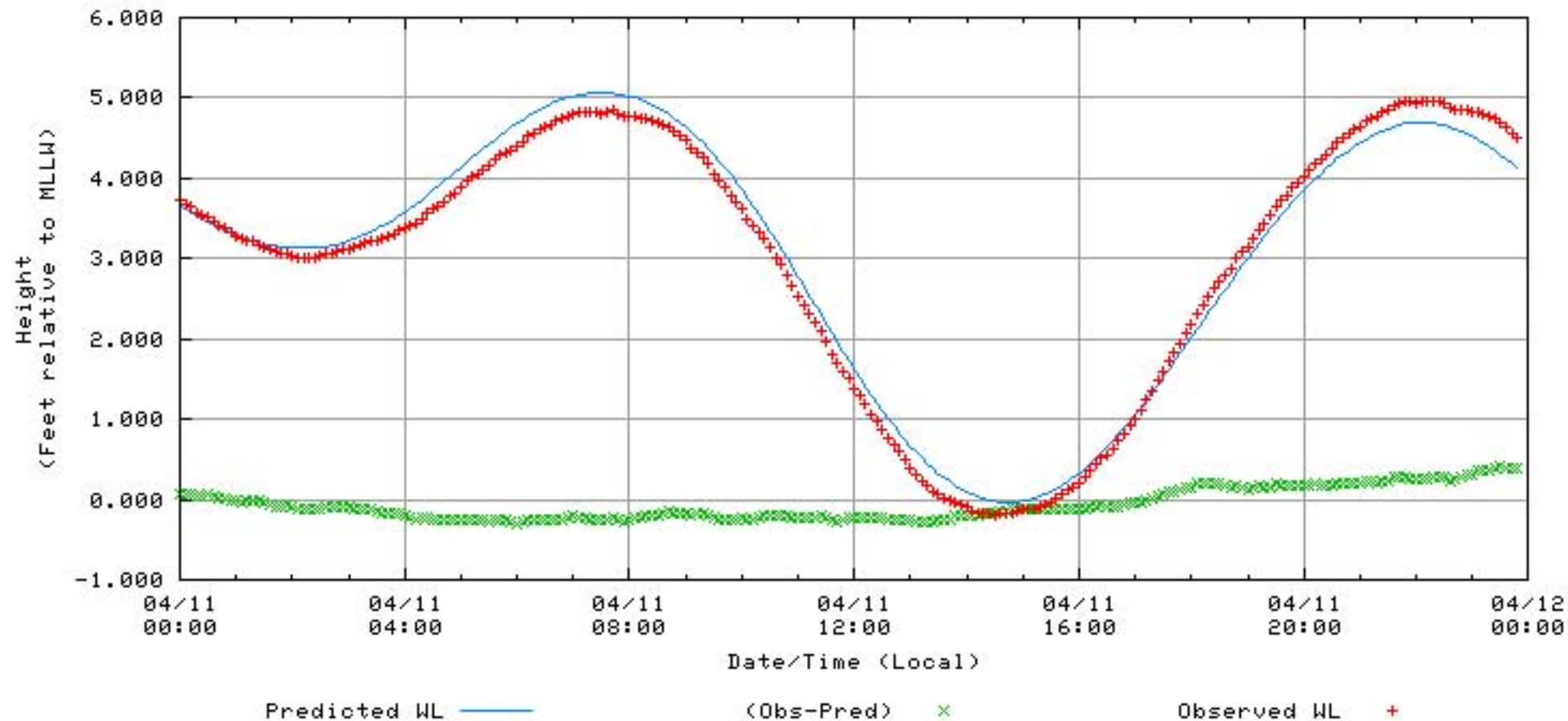
NOAA/NOS/CO-OPS  
Verified Water Level vs. Predicted Plot  
9414863 Richmond, CA  
from 2003/04/09 - 2003/04/09



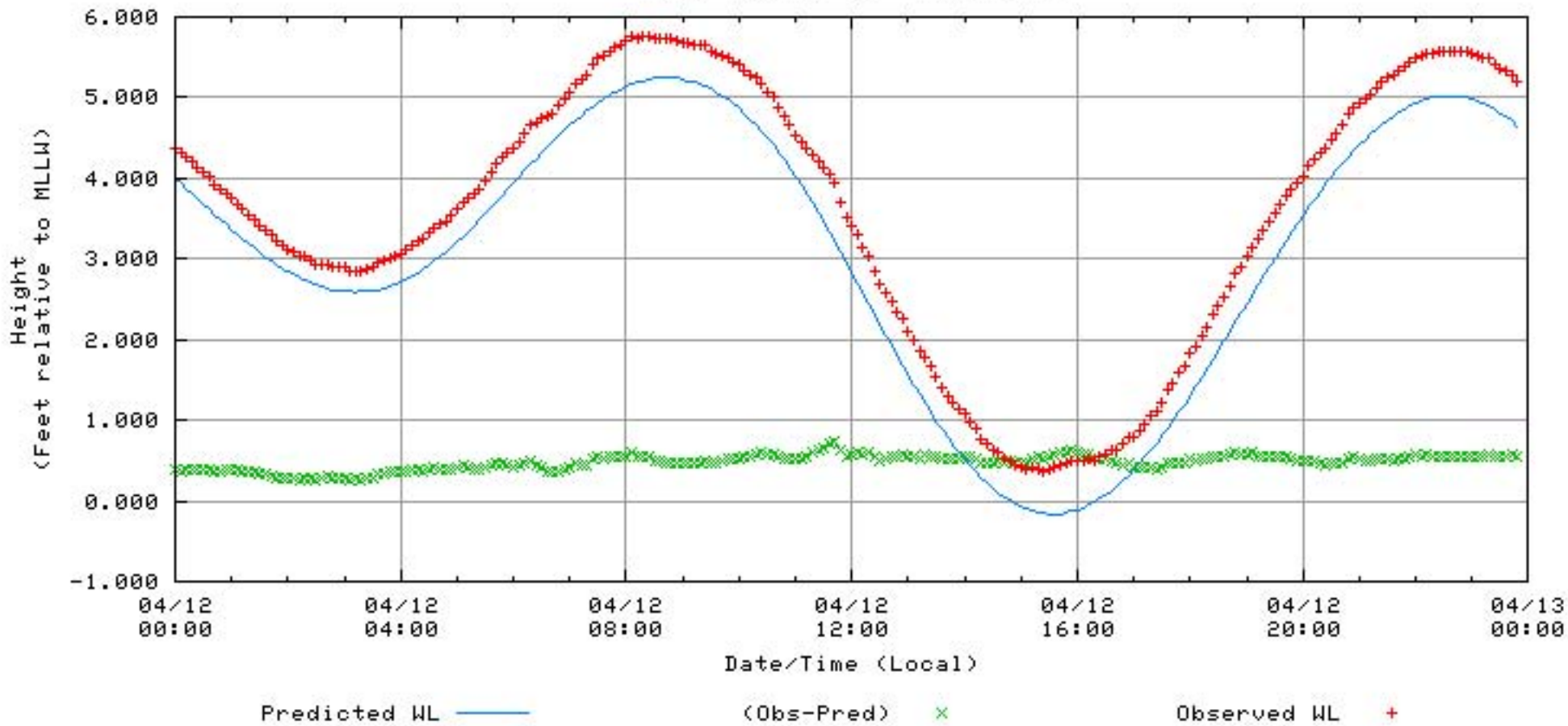
NOAA/NOS/CO-OPS  
Verified Water Level vs. Predicted Plot  
9414863 Richmond, CA  
from 2003/04/10 - 2003/04/10



NOAA/NOS/CO-OPS  
Verified Water Level vs. Predicted Plot  
9414863 Richmond, CA  
from 2003/04/11 - 2003/04/11

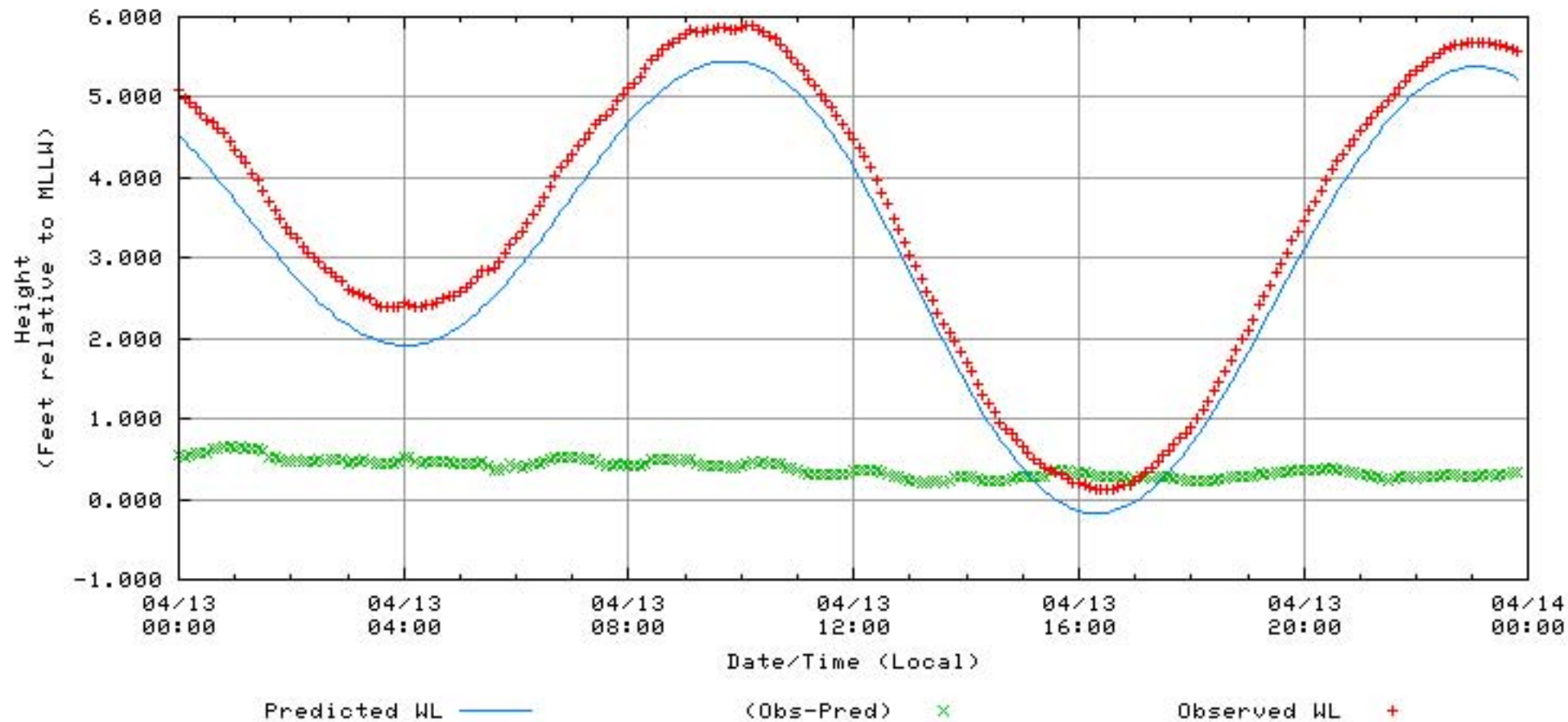


NOAA/NOS/CO-OPS  
Verified Water Level vs. Predicted Plot  
9414863 Richmond, CA  
from 2003/04/12 - 2003/04/12





NOAA/NOS/CO-OPS  
Verified Water Level vs. Predicted Plot  
9414863 Richmond, CA  
from 2003/04/13 - 2003/04/13



NOAA/NOS/CO-OPS  
Verified Water Level vs. Predicted Plot  
9414863 Richmond, CA  
from 2003/04/14 - 2003/04/14

